National Park Service
U.S. Department of the Interior

Natural Resource Stewardship and Science

Pecos National Historic Park

Acoustical Monitoring 2010

Natural Resource Technical Report NPS/NRSS/NRTR—2013/707

Notice

This document is disseminated under the sponsorship of the National Park Service in the interest of information exchange. The United States Government assumes no liability for its contents or use thereof.

Notice

The United States Government does not endorse products or manufacturers. Trade or manufacturers' names appear herein solely because they are considered essential to the objective of this report.

ON THE COVER
Fort Union National Monument, taken in 2010
Volpe Center Photo

Pecos National Historical Park

Acoustical Monitoring 2010

Natural Resource Technical Report NPS/NRSS/NRTR—2013/707

Prepared For:

U.S. Department of the Interior
National Park Service
Natural Resource Science and Stewardship
Natural Sounds and Night Skies Division
1201 Oakridge Drive
Fort Collins, CO 80525

Prepared By:

U.S. Department of Transportation
Research and Innovative Technology Administration
John A. Volpe National Transportation Systems Center
Environmental Measurement and Modeling Division, RVT-41

March 2013

U.S. Department of the Interior
National Park Service
Natural Resource Stewardship and Science
Fort Collins, Colorado

The National Park Service, Natural Resource Stewardship and Science office in Fort Collins, Colorado, publishes a range of reports that address natural resource topics. These reports are of interest and applicability to a broad audience in the National Park Service and others in natural resource management, including scientists, conservation and environmental constituencies, and the public.

The Natural Resource Technical Report Series is used to disseminate results of scientific studies in the physical, biological, and social sciences for both the advancement of science and the achievement of the National Park Service mission. The series provides contributors with a forum for displaying comprehensive data that are often deleted from journals because of page limitations.

All manuscripts in the series receive the appropriate level of peer review to ensure that the information is scientifically credible, technically accurate, appropriately written for the intended audience, and designed and published in a professional manner. This report received informal peer review by subject-matter experts who were not directly involved in the collection, analysis, or reporting of the data.

Views, statements, findings, conclusions, recommendations and data in this report are solely those of the author(s) and do not necessarily reflect views and policies of the U.S. Department of the Interior, NPS. Mention of trade names or commercial products does not constitute endorsement or recommendation for use by the National Park Service.

Printed copies of reports in these series may be produced in a limited quantity and they are only available as long as the supply lasts. This report is also available from the Natural Resource Publications Management website (http://www.nature.nps.gov/publications/nrpm/) on the Internet or by sending a request to the address on the back cover.

Please cite this publication as:

National Park Service. 2013. Pecos National Historical Park: Acoustical monitoring 2010. Natural Resource Technical Report NPS/NRSS/NRTR—2013/707. National Park Service, Fort Collins, Colorado.

NPS 430/120057, March 2013

REPORT DOCUMENTATION PAGE		*Form Approved* *OMB No. 0704-0188*
Public reporting burden for this collection of information is estimated to average 1 hour per response, including the time for reviewing instructions, searching existing data sources, gathering and maintaining the data needed, and completing and reviewing the collection of information. Send comments regarding this burden estimate or any other aspect of this collection of information, including suggestions for reducing this burden, to Washington Headquarters Services, Directorate for Information Operations and Reports, 1215 Jefferson Davis Highway, Suite 1204, Arlington, VA 22202-4302, and to the Office of Management and Budget, Paperwork Reduction Project (0704-0188), Washington, DC 20503.		
1. AGENCY USE ONLY (Leave blank)	2. REPORT DATE January 2013	3. REPORT TYPE AND DATES COVERED Final Report
4. TITLE AND SUBTITLE Pecos National Historical Park: Acoustical Monitoring 2010		5. FUNDING NUMBERS VX-82 / JT342 VX-H2 / KL639
6. AUTHOR(S) Cynthia Lee, Noah Schulz and John MacDonald		
7. PERFORMING ORGANIZATION NAME(S) AND ADDRESS(ES) U.S. Department of Transportation Research and Innovative Technology Administration John A. Volpe National Transportation Systems Center Environmental Measurement and Modeling Division, RVT-41 Cambridge, MA 02142-1093		8. PERFORMING ORGANIZATION REPORT NUMBER DOT-VNTSC-NPS-13-05
9. SPONSORING/MONITORING AGENCY NAME(S) AND ADDRESS(ES) U.S. Department of the Interior National Park Service Natural Resource Program Center Natural Sounds and Night Skies Division 1201 Oakridge Drive Fort Collins, CO 80525		10.SPONSORING/MONITORING AGENCY REPORT NUMBER
11. SUPPLEMENTARY NOTES NPS Program Managers: Vicki McCusker		
12a. DISTRIBUTION/AVAILABILITY STATEMENT		12b. DISTRIBUTION CODE
13. ABSTRACT (Maximum 200 words) During the summer of 2010 (August – September), the Volpe Center collected baseline acoustical data at Pecos National Historical Park (PECO) at four sites deployed for approximately 30 days each. The baseline data collected during this period will help park managers and planners estimate the effects of future noise impacts and will help to inform future park planning objectives such as creating soundscape management plans, as well as the development of an Air Tour Management Plan (ATMP), which provides for the regulation of commercial air tours. The sound sources of concern at PECO include developments near park boundaries, air tours, commercial and private aircraft activities, and requests for special use permits for noisy activities. This document summarizes the results of the noise measurement study.		
14. SUBJECT TERMS Aircraft noise, air tours, ambient, acoustic zones, noise impact, noise, Air Tour Management Plan, ATMP, National Park, soundscape		15. NUMBER OF PAGES 1 16. PRICE CODE

17. SECURITY CLASSIFICATION OF REPORT	18. SECURITY CLASSIFICATION OF THIS PAGE	19. SECURITY CLASSIFICATION OF ABSTRACT	20. LIMITATION OF ABSTRACT
Unclassified	Unclassified	Unclassified	

NSN 7540-01-280-5500

Standard Form 298 (Rev. 2-89)
Prescribed by ANSI Std. 239-18
298-102

Table of Contents

Page

Executive Summary xi

Acknowledgements xii

1. Introduction 1

2. Study Area 3

3. Methods 5

    3.1 Automatic Monitoring 5

    3.2 Source Identification/Observer Logging 5

    3.3 Calculation of Sound Level Descriptors 5

    3.4 Definitions of Ambient 6

    3.5 Calculation of Ambients 7

4. Results 9

    4.1 Summary Results 9

    4.2 Time Above Results 14

    4.3 Temporal Trends 14

    4.4 Acoustic Observer Logging Results 16

5 Ambient Mapping 19

    5.1 Define Acoustic Zones and Assignment of Ambient Data 20

    5.2 Ambient Mapping of Localized Sound Sources 22

    5.3 Final Ambient Maps 23

6. Data for Individual Sites 27

    6.1 Site PECO001 – Church Ruin 28

    6.2 Site PECO002 – Pecos Backcountry 32

    6.3 Site PECO003 – Pigeon Ranch 36

    6.4 Site PECO004 – Cañoncito 40

Table of Contents (continued)

Page

7. Glossary of Acoustical Terms 45

8. Literature Cited 47

List of Tables

Page

Table 1. Percent Time Above Metrics (dBA) xi

Table 2. Percent Time Above Metrics (truncated spectra - dBT) xi

Table 3. Summary of acoustic observer log data (in situ and office listening combined) for all sites for the summer season xii

Table 4. Measurement site locations 3

Table 5. Matrix of twelve potential ambient descriptors 7

Table 6. Summary of ambient sound level data 11

Table 7. Summary of measured, daytime (7:00 am to 7:00 pm), ambient sound level spectral data 12

Table 8. Percent Time Above Metrics (dBA) 14

Table 9. Percent Time Above Metrics (truncated spectra - dbT) 14

Table 10. Summary of acoustic observer log data (in situ and office listening combined) for all sites for the summer season 17

Table 11. Assignment of ambient data to acoustic zones 21

Table 12. Composite ambient maps 22

Table 13. Estimated hourly roadway traffic volume and speed 23

List of Figures

Page

Figure 1. Map of PECO 2
Figure 2. Comparison of overall daytime L_{50} sound levels for all sites 10
Figure 3. Spectral data for the Existing Ambient Without Air Tours (L_{50}) for each site 13
Figure 4. Spectral data for the Natural Ambient (L_{50}) determined for each site* 13
Figure 5. Comparison of daily L_{50} sound levels for all sites 15
Figure 6. Comparison of hourly L_{50} sound levels for all sites 16
Figure 7. Acoustic zones and measurement sites for PECO 21
Figure 8. Baseline ambient map: Existing Ambient Without Air Tours (L_{50}) 24
Figure 9. Baseline ambient map: Natural Ambient (L_{50}) 25
Figure 10. Photograph of Site PECO001 28
Figure 11. Distribution of sound sources audible (in situ and office listening combined) for Site PECO001 29
Figure 12. Distribution of data for Site PECO001 29
Figure 13. Daily sound levels and wind speeds for Site PECO001 30
Figure 14. Hourly sound levels and wind speeds for Site PECO001 30
Figure 15. Sound spectrum for PECO001 31
Figure 16. Photograph of Site PECO002 32
Figure 17. Distribution of sound sources audible (in situ and office listening combined) for Site PECO002 33
Figure 18. Distribution of data for Site PECO002 33
Figure 19. Daily sound levels and wind speeds for Site PECO002 34
Figure 20. Hourly sound levels and wind speeds for Site PECO002 34
Figure 21. Sound spectrum for PECO002 35
Figure 22. Photograph of Site PECO003 36
Figure 23. Distribution of sound sources audible (in situ and office listening combined) for Site PECO003 37
Figure 24. Distribution of data for Site PECO003 37
Figure 25. Daily sound levels and wind speeds for Site PECO003 38
Figure 26. Hourly sound levels and wind speeds for Site PECO003 38
Figure 27. Sound spectrum for PECO003 39
Figure 28. Photograph of Site PECO004 40

List of Figures (continued)

Page

Figure 29. Distribution of sound sources audible (in situ and office listening combined) for Site PECO004 41

Figure 30. Distribution of data for Site PECO004 41

Figure 31. Daily sound levels and wind speeds for Site PECO004 42

Figure 32. Hourly sound levels and wind speeds for Site PECO004 42

Figure 33. Sound spectrum for PECO004 43

Executive Summary

During August-September of 2010, four acoustical monitoring systems were deployed in Pecos National Historical Park (PECO) by Volpe National Transportation Systems Center (Volpe Center) personnel. The purpose of this monitoring effort was to characterize existing sound levels and estimate natural ambient sound levels in these areas, as well as identify audible sound sources in support of the potential development of an air tour management plan (ATMP). This report provides a summary of results of these measurements, representing PECO's summer season.

In determining the current conditions of an acoustical environment, the National Park Service (NPS) examines how often sound pressure levels exceed certain decibel values that relate to human health and speech. The NPS uses these values for making comparisons, but they should not be construed as thresholds of impact. Table 1 reports the percent of time that measured levels were above four decibel values at each of the PECO measurement locations for the summer season. The first decibel value, 35 dBA, addresses the health effects of sleep interruption (Haralabidis et al. 2008). The second value addresses the World Health Organization's recommendations that noise levels inside bedrooms remain below 45 dBA (Berglund et al. 1999). The third value, 52 dBA, is based on the Environmental Protection Agency's (EPA 1974) speech interference threshold for speaking in a raised voice to an audience at 10 meters. This value addresses the effects of sound on interpretive presentations in parks. The final value, 60 dBA, provides a basis for estimating impacts on normal voice communications at 1 m (3 ft). Hikers and visitors viewing scenic vistas in the park would likely be conducting such conversations.

Table 1. Percent Time Above Metrics (dBA)

Site ID	Site Name	% Time above sound level: 7:00 am to 7:00 pm				% Time above sound level: 7:00 pm to 7:00 am			
		35 dBA	45 dBA	52 dBA	60 dBA	35 dBA	45 dBA	52 dBA	60 dBA
PECO001	Church Ruin	67.4	3.9	0.6	0.1	57.8	3.2	0.1	0.0
PECO002	Pecos Backcountry	29.5	3.1	0.3	0.0	29.9	0.3	0.0	0.0
PECO003	Pigeon Ranch	99.5	69.3	18.1	0.4	91.1	58.3	11.0	0.2
PECO004	Cañoncito	72.7	5.7	0.5	0.1	83.0	7.8	0.1	0.0

Table 2. Percent Time Above Metrics (truncated spectra - dBT)

Site ID	Site Name	% Time above sound level: 7:00 am to 7:00 pm				% Time above sound level: 7:00 pm to 7:00 am			
		35 dBA	45 dBA	52 dBA	60 dBA	35 dBA	45 dBA	52 dBA	60 dBA
PECO001	Church Ruin	62.3	3.2	0.6	0.1	21.0	1.2	0.1	0.0
PECO002	Pecos Backcountry	27.6	2.4	0.2	0.0	1.7	0.1	0.0	0.0
PECO003	Pigeon Ranch	99.3	65.5	15.3	0.4	78.8	43.4	8.9	0.2
PECO004	Cañoncito	69.0	4.3	0.3	0.1	46.2	2.1	0.0	0.0

Table 3 summarizes the acoustic observer log data (office listening and in-situ logging combined) and provides an indication of the amount of time that certain sources are present at each site. The in-situ

logging is performed during visits to the site itself; office listening is performed in the office using audio files that were collected at each site.

Table 3. Summary of acoustic observer log data (in situ and office listening combined) for all sites for the summer season

Site ID	Site Name	% Time Audible			
		Fixed-Wing Aircraft and Helicopters	Other Aircraft Sounds	Other Human Sounds	Natural Sounds
PECO001	Church Ruin	16.9	14.4	54.6	14.1
PECO002	Pecos Backcountry	7.0	19.9	7.7	65.4
PECO003	Pigeon Ranch	7.1	4.6	85.1	3.1
PECO004	Cañoncito	4.0	9.7	81.0	5.3

Acknowledgements

The authors of this report wish to express their sincere gratitude to all who helped make this a successful study. The National Park Service (NPS), Natural Sounds and Night Skies Division, provided invaluable coordination and support. We would also like to thank the Pecos National Historical Park team, especially Dan Jacobs and Rick Gushue, for their expertise and assistance during site selection and deployment. Finally, thanks to Clay Reherman (Volpe Center), Dr. John MacDonald and Bob Samiljan (Computer Sciences Corporation), and Clay Patton (Bowlby & Associates, Inc.), who also participated in the field measurement effort.

1. Introduction

An important part of the National Park Service (NPS) mission is to preserve and/or restore the natural resources of the parks, including the natural soundscapes associated with units of the national park system. The collection of ambient sound level data provides valuable information about a park's acoustic conditions for use in developing soundscape management plans.

Ambient data are also required to establish a baseline from which noise impacts can be assessed. The National Parks Air Tour Management Act of 2000 provides for the regulation of commercial air tour operations over units of the national park system through air tour management plans (ATMPs). The objective of the ATMPs is to develop acceptable and effective measures to mitigate or prevent significant adverse impacts, if any, of commercial air tour operations upon the natural and cultural resources of and visitor experiences in national park units as well as tribal lands (those included in or abutting a national park).

The U.S. Department of Transportation, Research and Innovative Technology Administration, John A. Volpe National Transportation Systems Center (Volpe Center) is supporting the Federal Aviation Administration (FAA), Western-Pacific Region (AWP) and NPS, Natural Sounds and Night Skies Division (NSNS) Office in the development of ATMPs.

Ambient data were collected by Volpe personnel in Pecos National Historical Park (PECO) during August - September 2010. A map of the areas managed by PECO is shown in Figure 1. The purpose of this report is to provide a summary of the results of these measurements and will be used to represent PECO's summer season.

Figure 1. Map of PECO*

* http://www.nps.gov/PECO

2. Study Area

Four acoustical monitoring systems were deployed during August - September 2010. These sites were selected based on discussions between Volpe, NSNSD, and PECO personnel and are shown in Table 4.

Table 4. Measurement site locations

Site ID	Site Name	# Days of Data	NLCD* Classification	Coordinates (latitude/longitude in decimal degrees)	Elevation (m)
PECO001	Church Ruin	9 days†	Shrub/Scrub	35.54577° / 105.68693°	2,116 m (6,941 ft)
PECO002	Pecos Backcountry	30 days	Evergreen Forest	35.54252° / 105.66367°	2,114 m (6,934 ft)
PECO003	Pigeon Ranch	32 days	Shrub/Scrub	35.56835° / 105.75410°	2,249 m (7,377ft)
PECO004	Cañoncito	29 days	Shrub/Scrub	35.54120° / 105.82816°	2,115 m (6,939ft)

* With the goal of potentially facilitating future data transferability between parks, all baseline acoustic data collected for the ATMP program have been organized/classified in accordance with the National Land Cover Database (NLCD). Developed by the U.S. Geological Survey (USGS), the NLCD is the only nationally consistent land cover data set in existence and is comprised of twenty-one NLCD subclass categories for the entire U.S. (Vogelmann, J.E., S.M. Howard, L. Yang, C.R. Larson, B.K. Wylie, N. Van Driel, Completion of the 1990s National Land Cover Data Set for the Conterminous United States from Landsat Thematic Mapper Data and Ancillary Data Sources, Photogrammetric Engineering and Remote Sensing, 67:650-652, 2001.)

† Due to a failure in the measurement system at this site, a total of only nine days of data collection was completed at PECO001; the first four and last five days of the measurement period.

3. Methods

3.1 Automatic Monitoring

Larson Davis 824 sound level meters (SLM) were employed over the thirty day monitoring periods at PECO. The Larson Davis 831 SLM is a hardware-based, real-time analyzer which constantly records one second sound pressure level (SPL) and 1/3 octave band data, and exports these data to a portable storage device (flash drive). These Larson Davis-based sites met American National Standards Institute (ANSI) Type 1 standards.

Each Larson Davis sampling station at PECO consisted of:

- Microphone with environmental shroud
- Preamplifier
- Multiple 12V NiMH rechargeable battery packs
- Anemometer
- MP3 recorder
- Meteorological data logger
- Photo voltaic panels

Each acoustic sampling station collected:

- Sound level data in the form of A-weighted decibel readings (dBA) every second
- Continuous digital audio recordings
- One third octave band data every second ranging from 12.5 Hz – 20,000 Hz
- Meteorological data

3.2 Source Identification/Observer Logging

In characterizing natural and non-natural acoustic conditions in a park, knowledge of the intensity, duration, and distribution of the sound sources is essential. Thus, during sound-level data collection, FAA and NPS have agreed that periods of observer logging "*in situ*" (i.e., on site and in real-time) and/or post measurements using high-quality digital recordings will be conducted in order to discern the type, timing, and duration of different sound sources. *In situ* observer logging takes full advantage of human binaural hearing capabilities, allows identification of sound source origin, simultaneous sound sources, and directionality, and closely matches the experience of park visitors. Off-site audio playback observer logging allows for sampling periodically throughout the entire measurement period (e.g., 10 seconds every 2 minutes) and repeated playback of the recordings (e.g. when the sound is difficult to identify). Bose Quiet Comfort Noise Canceling headphones were used for off-site audio playback to minimize limitations imposed by the office acoustic environment.

3.3 Calculation of Sound Level Descriptors

All sound-level data were analyzed in terms of the following metrics (refer to the Terminology section for definitions):

- L_{Aeq}: The equivalent sound level determined by the logarithmic average of sound levels of a specific time period;

- L_{50}: A statistical descriptor describing the sound level exceeded 50 percent of a specific time period (i.e., the median); and
- L_{90}: A statistical descriptor describing the sound level exceeded 90 percent of a specific time period and only the quietest 10 percent of the sample can be found below this point.

For each descriptor, both the broadband A-weighted sound level is determined and its associated ⅓-octave band un-weighted spectrum from 12.5 to 20,000 Hz. The process of computing the un-weighted one-third octave-band spectrum is virtually identical to the process for computing the broadband A-weighted sound level descriptors. The only difference is that the sound-level value is computed for un-weighted frequency-based sound levels rather than for broadband A-weighted sound levels. Specifically, the un-weighted sound level is computed individually for each ⅓-octave-band. The 33 un-weighted one-third octave-band sound levels (12.5 to 20,000 Hz) define the un-weighted sound level spectrum. This method of constructing the sound level spectrum means it is not an actual measured ⅓-octave band spectrum associated with a particular measurement sample, but a composite spectrum using the computed descriptor for each ⅓-octave-band.

3.4 Definitions of Ambient

The following four types of "ambient" characterizations are generally used and considered sufficient by the FAA and NPS in environmental analyses related to transportation noise (Fleming et al. 1999, Fleming et al. 1998, Plotkin 2002):

- *Existing Ambient:* The composite, all-inclusive sound associated with a given environment, excluding only the analysis system's electrical noise (i.e., aircraft-related sounds are included);
- *Existing Ambient Without Source of Interest:* The composite, all-inclusive sound associated with a given environment, excluding the analysis system's electrical noise and the sound source of interest, in this case, commercial air tour aircraft;
- *Existing Ambient Without All Aircraft* (for use in assessing cumulative impacts): The composite, all-inclusive sound associated with a given environment, excluding the analysis system's electrical noise and the sounds produced by the sound source of interest, in this case, all types of aircraft (i.e. commercial air tours, commercial jets, general aviation aircraft, military aircraft, and agricultural operations);* and
- *Natural Ambient:* The natural sound conditions found in a study area, including all sounds of nature (i.e., wind, streams, wildlife, etc.), and excluding all human and mechanical sounds.

If one considers the three sound level descriptors presented in Section 6.1 and the four types of ambient characterizations above, twelve ambient descriptors could potentially be computed as shown in Table 5.

* The definition of Existing Ambient Without All Aircraft used in this report is consistent with FAA's historical approach for cumulative impact analysis.

Table 5. Matrix of twelve potential ambient descriptors

Metric	Ambient Type			
	Existing	Existing Without Air Tours	Existing Without All Aircraft	Natural
L_{Aeq}	1	4	7	10
L_{50}	2	5	8	11
L_{90}	3	6	9	12

From the above twelve potential ambient descriptors, only the first three can be readily computed. The computation of ambient types other than Existing Ambient is more challenging because different sound sources often overlap in both frequency and amplitude; there is currently no practical method to separate out acoustic energy of different sound sources (i.e., human-caused sounds imbedded with natural sounds). The two ambient descriptors agreed upon for use in ATMP analyses are:

- Existing Ambient Without Source of Interest ($L_{Existw/oTours}$) – Descriptor 5 from the table above; and
- Natural Ambient (L_{Nat}) – Descriptor 11 from the table above.

3.5 Calculation of Ambients

From the twelve potential ambient descriptors in Table 5, only the first three can be readily computed. The computation of ambient types other than Existing Ambient is more challenging because different sound sources often overlap in both frequency and amplitude; there is currently no practical method to separate out acoustic energy of different sound sources (i.e., human-caused sounds imbedded with natural sounds). Using the data in the acoustic observer logs, different characterizations of ambient can be *estimated* from the sound level data. This method was developed by performing a detailed data analyses conducted by the Volpe Center, working closely with the NPS, in comparing several approaches of estimating of the Natural Ambient and is comprised of the following steps (Rapoza et al. 2008):

1. From the short-term in situ and off-site logging, determine the percent time human-caused sounds are audible.
2. Sort, high-to-low, the A-weighted level data, derived from the short-term, one-second, one-third octave-band data (regardless of acoustic state), and remove the loudest percentage (determined from the percent time audible of human-caused sounds in the short-term observer logs) of sound-level data. For example, if from Step 1 above, it is determined that at a particular site, the percent time audible of all human-caused sounds is 40 percent, then the loudest 40 percent of the A-weighted level data is removed. The L_{50} computed from the remaining data is the estimated A-weighted natural ambient. This L_{50}, computed from the remaining data, can be mathematically expressed as an L_x of the entire dataset as follows (%TA is the percent of time human-caused sounds are audible in the short-term observer logs):

$$L_x = \frac{100 - \%TA}{2} + \%TA$$

For example, if non-natural sounds are audible for 40% of the time, L_0 to L_{40} corresponds to the loudest (generally non-natural) sounds, and L_{40} to L_{100} corresponds to the quietest (generally natural)

sounds. The median of L_{40} to L_{100} data is L_{70}. Therefore, the A-weighted decibel value at L_{70}, the sound level exceeded 70 percent of the time, would be used for the entire dataset to characterize the natural ambient sound level.

3. The associated one-third octave-band un-weighted spectrum from 12.5 to 20,000 Hz is constructed similarly, except the L_{50} is computed from the remaining data for each one-third octave-band. As with the Volpe method, it is not an actual measured one-third octave-band spectrum associated with a particular measurement sample, but rather a composite spectrum derived from the L_x for each one-third octave-band.

This method for estimating the natural ambient is conceptually straightforward – as percent time audible approaches 0 percent, the L_x approaches L_{50}; as it approaches 100 percent, the L_x approaches L_{100}. A concern with this approach is that loud natural sounds, such as thunder, could be removed from the data before calculating natural ambient sound levels, and the resulting calculated natural ambient sound levels could be an under-estimate of natural ambient sound levels. Although this is a valid concern, such events are rare relative to the entire measurement period (>25 days). Therefore, removing these data should not likely have a significant impact on calculations of natural ambient sound levels. This method also eliminates the possibility of having an estimated natural ambient level that exceeds the existing ambient level.

Based on the concept of the above method, the computation of the other ambient types (Existing Without Sound Source of Interest using the percentage of time sounds from the source of interest, e.g., air tour aircraft, are audible from short-term in situ and off-site observer logging, and Existing Ambient Without All Aircraft using the percentage of time all aircraft are audible from the observer logging) is a similar process.

4. Results

This section summarizes the results of the study. Included is an overall summary of the final, ambient sound levels for each measurement site, Time Above analysis, temporal trends, and the acoustic observer data logged at each measurement site.

4.1 Summary Results

The following figures and tables are presented to show overall site-to-site comparisons:

- Figure 2: A plot of the overall daytime* L_{50} sound level computed for each site with all days included for the summer season (a few points of interest outside the parks are also shown for comparison purposes only). The figure also shows a dark line above and below each plotting symbol, which indicate the 95% confidence interval on the results†;
- Table 6 presents a tabular summary of daytime and nighttime and computed ambients for the summer season; and
- Table 7, Figure 3 and Figure 4 present the associated spectral data for these ambient maps.

* For most parks, the majority of air tour operations occur during the day, the NPS and FAA have agreed that the impact assessment will be conducted using ambient sound levels during the time that the air tour operations occur. Accordingly, all ATMP analyses are based on daytime ambient data. In general, daytime refers to the time period of 7:00 am to 7:00 pm unless otherwise specified by the NPS and FAA.

† The confidence interval is a measure of how certain one is of the value shown. The length of each of the dark lines indicate the day-to-day variability of the measurement for a particular site - the longer the line, the larger the day-to-day variability.

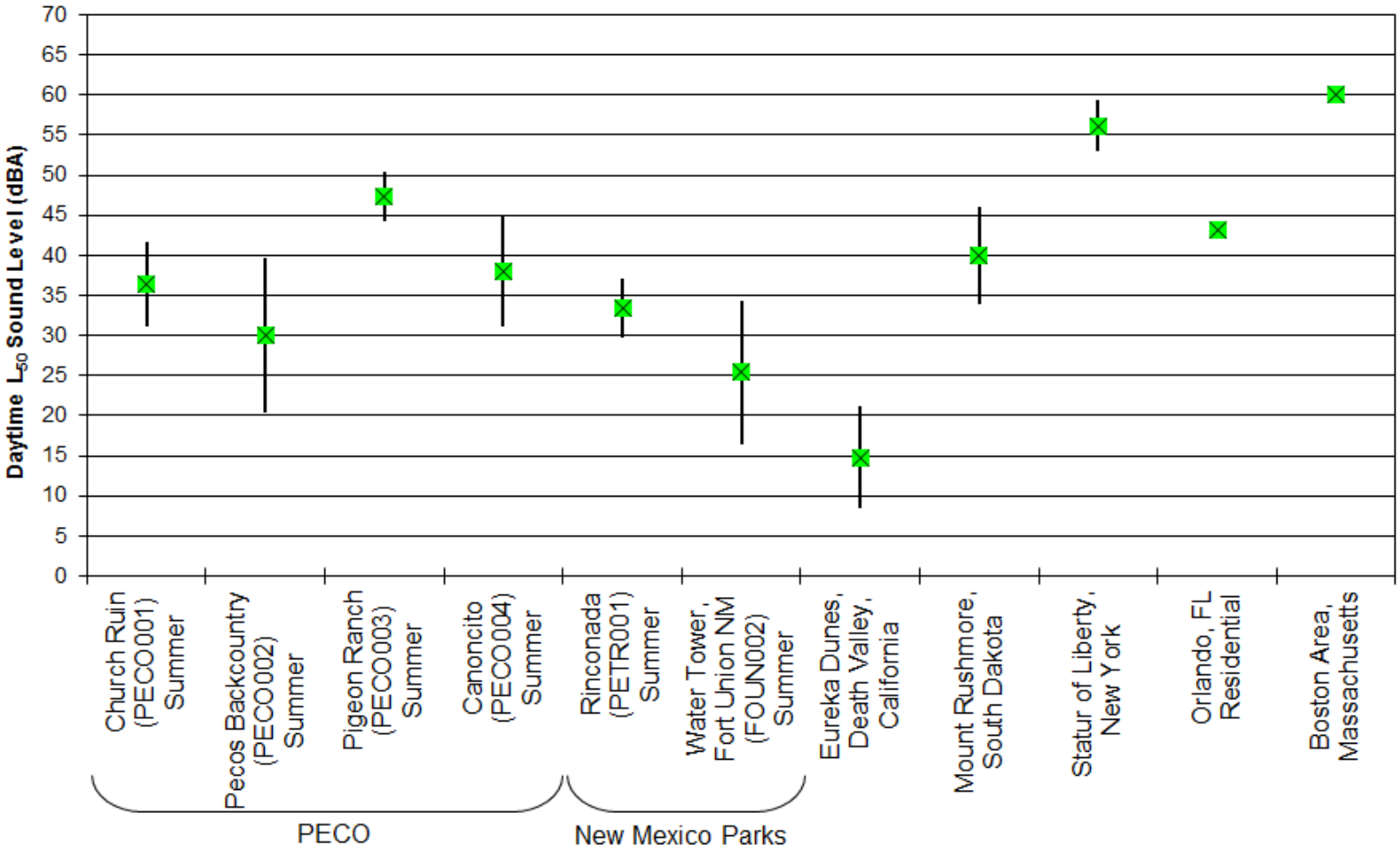

Figure 2. Comparison of overall daytime L_{50} sound levels for all sites*

* Confidence intervals for Orlando and Boston are not shown due to the limited amount of data represented (2 days and 1 week, respectively). Ambient data at ATMP parks, such as Pecos, are typically measured for at least 25 days.

Table 6. Summary of ambient sound level data*

Site ID	Site Name	Total # Days	Existing Ambient						Existing Ambient Without Air Tours (Daytime Data 7:00 am to 7:00 pm)	Existing Ambient Without All Aircraft (Daytime Data 7:00 am to 7:00 pm)	Natural Ambient (Daytime Data 7:00 am to 7:00 pm)
			Daytime Data Only: 7:00 am to 7:00 pm			Nighttime Data Only: 7:00 pm to 7:00 am					
			L_{Aeq} (dBA)	L_{50} (dBA)	L_{90} (dBA)	L_{Aeq} (dBA)	L_{50} (dBA)	L_{90} (dBA)	L_{50} (dBA)	L_{50} (dBA)	L_{50} (dBA)
PECO001	Church Ruin	9	53.1	36.4	31.1	39.4	36.0	25.8	35.6	34.7	31.1
PECO002	Pecos Backcountry	30	46.8	30.1	20.4	36.5	29.3	20.1	29.3	27.4	27.4
PECO003	Pigeon Ranch	32	50.5	47.4	40.3	48.4	45.6	35.4	46.8	46.6	40.3
PECO004	Cañoncito	29	46.6	38.0	30.6	43.5	40.0	31.9	37.8	37.1	30.6

* As stated earlier, two ambient maps were agreed upon for use in ATMP analyses: the Existing Ambient Without Air Tours (L_{50}) and the Natural Ambient (L_{50}).

Table 7. Summary of measured, daytime (7:00 am to 7:00 pm), ambient sound level spectral data*

Frequency (Hz)	Existing Ambient Without Air Tours L_{50} (dB)				Natural Ambient L_{50} (dB)			
	PECO 001	PECO 002	PECO 003	PECO 004	PECO 001	PECO 002	PECO 003	PECO 004
12.5	52.3	34.4	44.3	44.2	43.8	33.4	39.3	37.8
16	50.1	33.7	45.3	43.0	42.4	32.8	40.7	37.5
20	48.0	33.4	45.9	42.6	41.1	32.5	41.1	37.8
25	45.7	32.1	45.9	40.9	39.3	31.3	41.3	37.1
31	43.1	31.6	45.9	39.8	37.6	30.6	41.4	35.9
40	40.6	30.9	46.0	38.4	35.8	29.8	41.2	34.6
50	39.0	30.1	45.9	37.3	35.0	29.0	41.0	33.6
63	38.5	28.7	46.1	36.0	34.6	27.6	40.9	32.6
80	38.0	27.8	46.0	35.4	34.4	26.8	40.3	32.1
100	36.8	25.0	44.6	34.9	32.6	24.0	39.6	31.1
125	35.2	22.3	41.9	33.1	31.3	21.0	37.0	29.4
160	32.7	21.7	38.4	31.1	28.9	20.1	33.9	27.0
200	30.3	22.6	35.1	28.9	26.6	21.5	30.5	24.9
250	27.9	24.7	34.0	27.8	24.4	23.5	29.1	23.9
315	26.1	25.4	34.2	27.5	22.5	24.3	29.4	23.9
400	26.4	25.7	35.1	28.5	23.0	24.5	30.6	25.0
500	27.3	25.2	37.0	30.2	23.9	23.7	32.2	26.7
630	29.0	24.3	39.8	31.7	25.9	22.3	34.5	28.3
800	29.4	22.3	41.7	32.2	26.9	20.3	36.4	29.1
1000	27.6	20.0	41.3	30.3	25.4	17.6	36.0	27.6
1250	23.6	16.5	38.3	26.6	21.0	14.2	33.1	23.6
1600	18.6	12.4	33.8	21.6	15.6	10.3	28.7	18.2
2000	13.2	9.2	28.0	15.7	9.7	7.0	23.2	12.1
2500	8.1	6.4	21.7	10.6	4.2	4.3	16.7	6.9
3150	6.8	4.8	17.1	7.8	2.2	3.5	11.7	3.8
4000	4.8	3.9	11.2	6.7	1.4	3.2	6.9	2.9
5000	6.1	4.2	7.7	4.6	2.7	3.6	5.2	2.4
6300	6.8	4.8	7.3	5.4	3.3	4.3	5.5	3.6
8000	8.5	5.6	7.9	6.1	5.0	5.2	6.6	4.8
10000	8.9	7.2	8.7	7.3	5.8	6.9	7.9	6.3
12500	9.1	7.0	9.6	7.6	4.4	6.7	8.8	6.5
16000	7.9	6.0	8.5	6.5	1.0	5.4	7.9	5.4
20000	8.6	7.9	11.1	8.2	1.6	7.4	10.7	7.4

* As discussed in Section 3.5, the spectral data associated with the L_{50} exceedence level is constructed by determining the L_{50} from each one-third octave-band; therefore, it is not an actual measured one-third octave-band spectrum associated with a particular measurement sample.

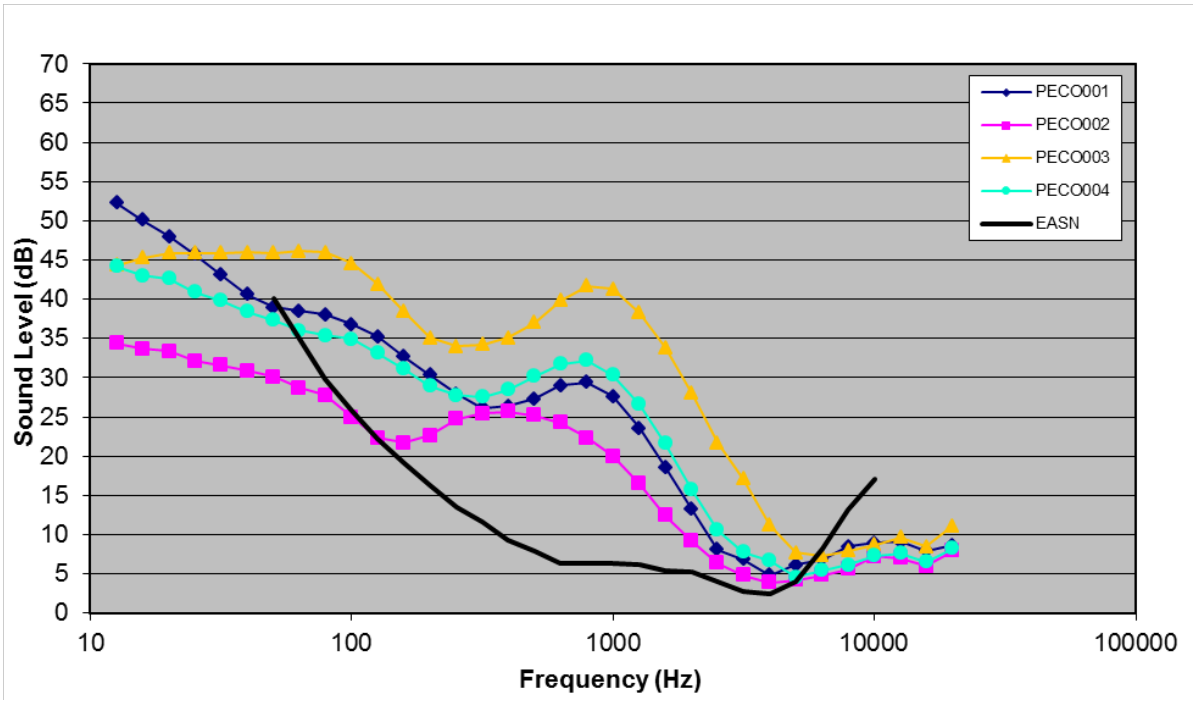

Figure 3. Spectral data for the Existing Ambient Without Air Tours (L_{50}) for each site*

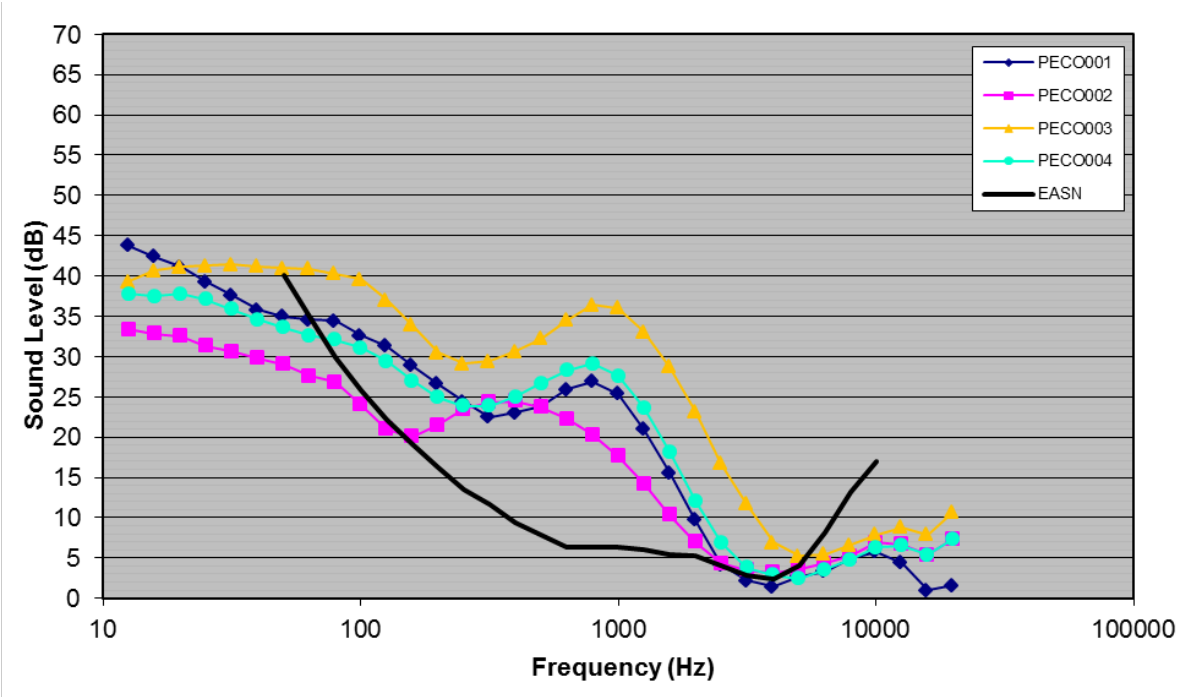

Figure 4. Spectral data for the Natural Ambient (L_{50}) determined for each site*

* Also shown in each figure is the Equivalent Auditory System Noise (EASN), which represents the threshold of human hearing for use in modeling audibility using one-third octave-band data.

4.2 Time Above Results

The Time Above metric indicates the amount of time that the sound level exceeds specified decibel values. In determining the current conditions of an acoustical environment, the NPS examines how often sound pressure levels exceed certain decibel values that relate to human health and speech. The NPS uses these values for making comparisons, but should not be construed as thresholds of impact. Table 8 reports the percent of time that measured levels were above four decibels values at each of the PECO measurement locations for the summer season. The first decibel value, 35 dBA, addresses the health effects of sleep interruption (Haralabidis et al. 2008). The second value addresses the World Health Organization's recommendations that noise levels inside bedrooms remain below 45 dBA (Berglund et al. 1999). The third value, 52 dBA, is based on the Environmental Protection Agency's (EPA 1974) speech interference threshold for speaking in a raised voice to an audience at 10 meters. This value addresses the effects of sound on interpretive presentations in parks. The final value, 60 dBA, provides a basis for estimating impacts on normal voice communications at 1 m (3 ft). Hikers and visitors viewing scenic vistas in the park would likely be conducting such conversations.

Table 8. Percent Time Above Metrics (dBA)

Site ID	Site Name	% Time above sound level: 7:00 am to 7:00 pm				% Time above sound level: 7:00 pm to 7:00 am			
		35 dBA	45 dBA	52 dBA	60 dBA	35 dBA	45 dBA	52 dBA	60 dBA
PECO001	Church Ruin	67.4	3.9	0.6	0.1	57.8	3.2	0.1	0.0
PECO002	Pecos Backcountry	29.5	3.1	0.3	0.0	29.9	0.3	0.0	0.0
PECO003	Pigeon Ranch	99.5	69.3	18.1	0.4	91.1	58.3	11.0	0.2
PECO004	Cañoncito	72.7	5.7	0.5	0.1	83.0	7.8	0.1	0.0

Table 9. Percent Time Above Metrics (truncated spectra - dbT)

Site ID	Site Name	% Time above sound level: 7:00 am to 7:00 pm				% Time above sound level: 7:00 pm to 7:00 am			
		35 dBA	45 dBA	52 dBA	60 dBA	35 dBA	45 dBA	52 dBA	60 dBA
PECO001	Church Ruin	62.3	3.2	0.6	0.1	21.0	1.2	0.1	0.0
PECO002	Pecos Backcountry	27.6	2.4	0.2	0.0	1.7	0.1	0.0	0.0
PECO003	Pigeon Ranch	99.3	65.5	15.3	0.4	78.8	43.4	8.9	0.2
PECO004	Cañoncito	69.0	4.3	0.3	0.1	46.2	2.1	0.0	0.0

4.3 Temporal Trends

This section discusses the daily and diurnal trends of the data. Daily trends are shown on a 24-hour basis. Figure 5 presents the daily median Existing Ambient (i.e., the L_{50} with all sounds included) for the summer season. For the purpose of assessing daily trends in the data, sound level descriptors are computed for each individual hour; then the median from the 24 hours of each day is determined. Dips and increases in daily sound levels are usually an indication of passing inclement weather and localized events (e.g., storm). These data are useful in visually identifying potential anomalies in the data. Data anomalies would then be further examined from data recorded by the sound level meter and/or recorded audio samples.

Diurnal trends are shown on an hourly basis. Sites with a strong daytime diurnal pattern typically indicate the presence of human activity largely influencing the sound levels at those sites. Sites with a nighttime pattern typically indicate the presence of insect activity. Sites with little discernible pattern, e.g., somewhat constant across all hours, typically indicate a constant sound source. Examples of constant sound sources affecting PECO include a running river, and nearby highway traffic (I25). This information is also useful in visually identifying potential anomalies in the data.

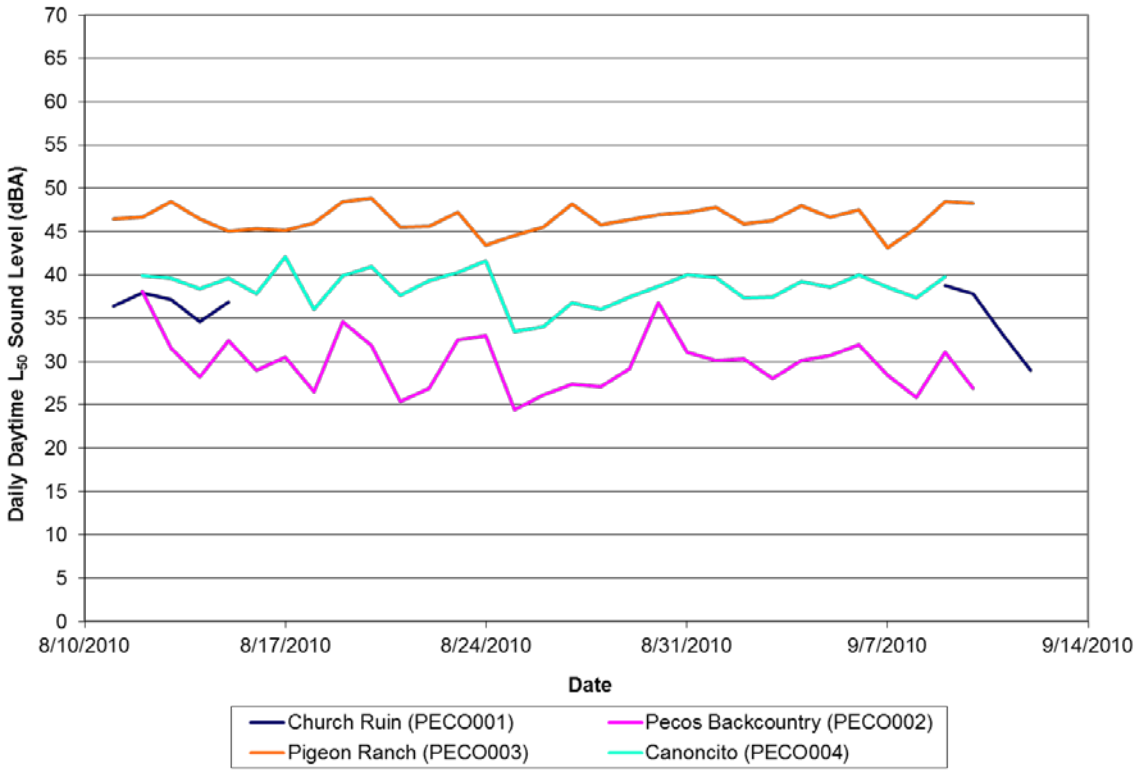

Figure 5. Comparison of daily L_{50} sound levels for all sites

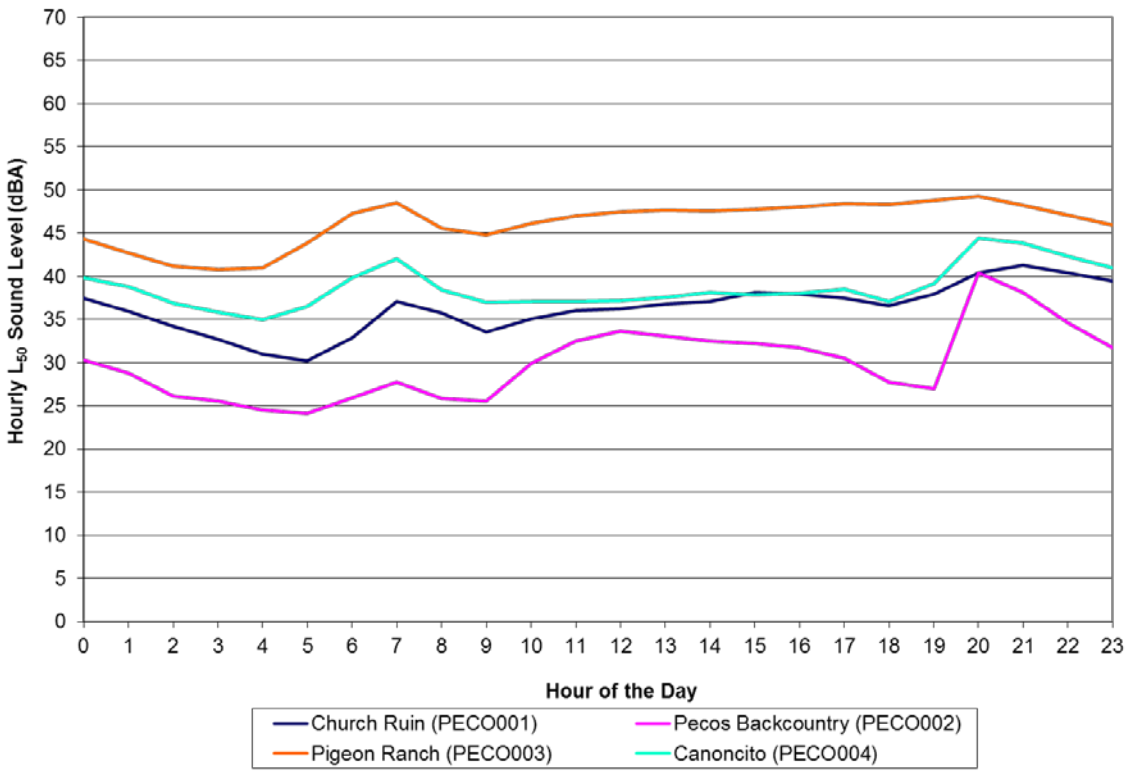

Figure 6. Comparison of hourly L_{50} sound levels for all sites

4.4 Acoustic Observer Logging Results

Table 10 summarizes the office listening and in-situ logging results and provide an indication of the amount of time that certain sources are present at each site. The in-situ logging occurs at the site itself and consists of an observer that logs the time and duration of sounds that they hear at the site. Typically a limited amount of in-situ logging is available due to logistics of the measurement and the days that the acoustic team is in the area. The office listening results are from a review of the audio files that were collected at each site. Continuous audio files were collected for the entire measurement and this allows a greater ability to listen and log sound sources for several days and any time period. Table 10 summarizes the combined listening results for the summer measurements; these are the results determined from a review of the audio files and the in-situ sound source logs that were collected live and at each site.

Table 10. Summary of acoustic observer log data (in situ and office listening combined) for all sites for the summer season

Site ID	Site Name	% Time Audible			
		Fixed-Wing Aircraft and Helicopters	Other Aircraft Sounds	Other Human Sounds	Natural Sounds
PECO001	Church Ruin	16.9	14.4	54.6	14.1
PECO002	Pecos Backcountry	7.0	19.9	7.7	65.4
PECO003	Pigeon Ranch	7.1	4.6	85.1	3.1
PECO004	Cañoncito	4.0	9.7	81.0	5.3

5 Ambient Mapping

Using the ambient data measured at each site, a comprehensive grid of ambient sound levels throughout the park (i.e., an ambient "map") is developed. Ambient maps are useful to: (1) graphically characterize the ambient environment throughout an entire study area; and (2) to establish baseline, or background values in computer modeling. For ATMPs, the FAA's INM[*] will be used to model air tour aircraft activities and compute various noise-related descriptors (e.g., percentage of time aircraft sounds are above the ambient) and generate the sound-level contours that will be used in the assessment of potential noise impacts due to air tour operations.

The development of ambient maps is accomplished using Geographic Information System (GIS). In GIS, the following actions are performed:

- Define the input "objects":
  - Define the park boundary in Universal Transverse Mercator (UTM) [†] coordinates to set the initial grid area boundary. [‡]
  - Divide the park into a regular grid of points at a desired spacing using a Digital Elevation Model (DEM), which is a digital representation of a topographic surface typically used in GIS applications. Each point is assigned an elevation value and UTM coordinates from the DEM. For PECO, a grid spacing of 200 ft (61 m) was used.
  - Define the acoustic zone boundaries in UTM coordinates (see Section 5.1).
  - Define the location of each measurement site.
- Assign a "measured" ambient sound level (and its associated one-third octave-band, unweighted spectrum) computed in Section 3.5, to each acoustic zone.

For development of all ambient maps, except for Natural Ambient, three additional steps are performed:

- Define the location of localized noise sources, primarily vehicles on roads, but may also include trains, waterfalls, and river rapids. The closest distance to each source is calculated and assigned to each grid point.
- Assign an ambient sound level (and its associated one-third octave-band, unweighted spectrum) for each roadway to each grid point using the drop-off rates determined by computer modeling discussed in Section 5.2.
- Compute a combined measured and roadway ambient (and spectra). This is performed by using energy-addition, i.e., sound levels in decibels were converted to energy prior to addition.

[*] For ATMPs, the FAA and NPS have agreed to use the INM. The INM is a computer program used by over 700 organizations in over 50 countries to assess changes in noise impact. Requirements for INM use are defined in FAA Order 1050.1E, Environmental Impacts: Policies and Procedures, and Federal Aviation Regulations (FAR) Part 150, Airport Noise Compatibility Planning. In accordance with the results of the Federal Interagency Committee on Aviation Noise (FICAN) review ("Findings and Recommendations on Tools for Modeling Aircraft Noise in National Parks"), INM Version 6.2 is the best-practice modeling methodology currently available for evaluating aircraft noise in national parks and will be the model used for ATMP development.

[†] The UTM system provides coordinates on a worldwide flat grid for easy manipulation in GIS applications.

[‡] Because the ATMP Act applies to all commercial air tour operations within the ½-mile outside the boundary of a national park, the park boundary includes a ½-mile buffer.

The final ambient maps are presented in Section 5.3.

5.1 Define Acoustic Zones and Assignment of Ambient Data

Because it is neither economically nor expeditiously feasible to manually collect noise data under all possible conditions throughout an entire park, areas of like vegetation, topography, elevation, and climate were grouped into "acoustic zones," with the assumption that similar wildlife, physical processes, and other sources of natural sounds occur in similar areas with similar attributes. The primary goal of the site selection process was to identify the minimum number of field-measurement sites, which would allow for characterization of the baseline ambient sound levels throughout the entire park by assigning measured data stratified to these acoustic zones. The following considerations are used in the determination of acoustic zones:

- Vegetation/Land Cover: Sound propagates differently over different types of ground cover and through different types of vegetation. For example, sound propagates more freely over barren environments as compared with grasslands, and less freely through forest type environments. In addition, vegetation is typically dependent upon time-of-year, with foliage being sparser in the winter than other times in the year. Land cover can also affect wildlife activity.
- Climate Conditions: Climate conditions (temperature, humidity, precipitation, wind speed, wind direction, etc.) can also affect ambient sound levels. For example, higher elevation areas typically exhibit higher wind speeds resulting in higher ambient sound levels. Climate is also dependent upon daily and seasonal variations, which can affect ambient sound levels. For example, under conditions of a temperature inversion (temperature increasing with increasing height as in winter and at sundown), sound waves may be heard over larger distances; and winds tend to increase later in the day, and, as such, may be expected to contribute to higher ambient noise levels in the afternoon as compared with the morning.
- Park Resources/Management Zones: Park resources contribute, not only, to the multitude of sounds produced in certain areas of the park, but also to the serenity of other areas in the park. The way in which a park manages its resources can affect how potential impacts may be later assessed. It may also help identify where greater resource protection may be needed.

Based on the above considerations, Figure 7 presents the acoustic zones that were developed and the location of the measurement sites for PECO. The ATMP Act applies to all commercial air tour operations within the ½-mile outside the boundary of a national park. Table 11 presents which measurement site data were applied to each acoustic zone based on best available data and geographical proximity.

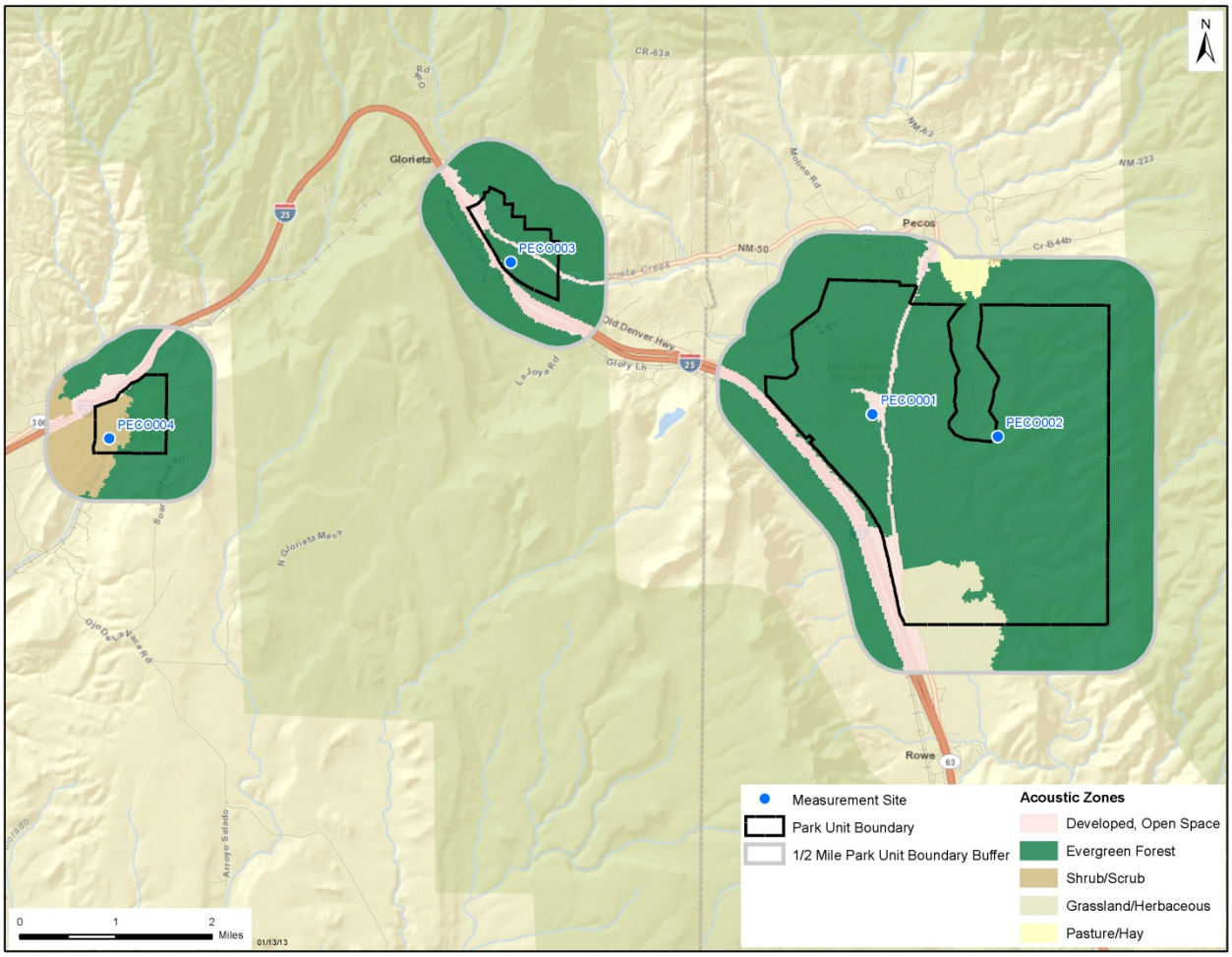

Figure 7. Acoustic zones and measurement sites for PECO

Table 11. Assignment of ambient data to acoustic zones

Acoustic Zone	Site ID	Site Name
Developed, Open Space	PECO001, PECO002, PECO003	Church Ruin, Pigeon Ranch, Cañoncito
Evergreen Forest	PECO001, PECO002, PECO003, PECO004	Church Ruin, Pecos Backcountry, Pigeon Ranch, Cañoncito
Shrub/Scrub	PECO003	Pigeon Ranch
Grassland/Herbaceous	PECO004	Cañoncito
Pasture/Hay	PECO001	Church Ruin

5.2 Ambient Mapping of Localized Sound Sources

The contributing effects of localized noise sources, primarily road vehicles, but possibly including trains*, rivers or water sources , are typically modeled and combined with the measured sound levels to develop a composite, baseline, ambient "map" of a park for all ambient maps, except natural ambient (see Table 12). The combined (measured plus roadway, for example) ambient are computed by using energy-addition, i.e., sound levels in decibels were converted to energy prior to addition. Roadway sound sources were modeled using the Federal Highway Administration's Traffic Noise Model® (TNM) (Lee et al. 2004), where the estimated drop-off rate, reflecting a continuous decrease in sound level as a function of increasing distance from each sound source, was computed. For a non-time-varying source, such as roadway noise, the TNM-computed L_{Aeq} sound level parameters may be conservatively assumed to be equivalent to the L_{50} and L_{90} and, thus, used interchangeably as the "roadway" ambient.

Table 12. Composite ambient maps

Metric	Ambient Type			
	Existing	Existing Without Air Tours	Existing Without All Aircraft	Natural
L_{50}	Measured + Localized Noise Source(s)	Measured + Localized Noise Source(s)	Measured + Localized Noise Source(s)	Measured

In the vicinity of and within PECO, there were a number of roadways. The following general assumptions were made in the modeling:

- Roadway Traffic Volumes – Annual traffic volume on each roadway was determined using data collected by NPS and the New Mexico Department of Transportation (NMDOT) (http://dot.state.nm.us/photo_galleries/trafficflowmaps). Where data are available for multiple years, the most current year was chosen. The traffic volume for an average day during the actual summer month (July) was obtained by using monthly visitation data obtained from the NPS Public Use Statistics Office website (http://www2.nature.nps.gov/stats/) to apportion the NMDOT annual traffic. Hourly volume is estimated by dividing the month's volume by the number of days in the month (31) and by 12 hours per day, which assumes the majority of traffic for Pecos occurs between 7:00 am and 7:00 pm – typical commute hours.
- Roadway Traffic Mix and Speeds –The traffic mix and speeds on a given roadway were based on two sources: (1) The NPS Monthly Usage information (http://nature.nps.gov/stats/viewReport.cfm?selectedReport=ParkMonthlyReport.cfm; and (2) observations by field personnel during site visits. In some cases, a specific speed limit was determined using Google Maps using the "street view" to view an actual speed limit sign. When multiple speed limit signs showed varying speeds over a single road segment, an average was taken and applied to the complete road segment. In some specific cases, notations from the Volpe field notes en route to measurement site locations were used to determine speed limits over various segments. An average speed of 35 mph was assumed as the default within the park when another more specific speed limit could not be determined.

* Although Site PECO004 was near a rail line (approximately 200 feet), trains were very infrequent, which was noted by the field team during site visits, and confirmed by a review of the audio data, as well as schedule inquiries made with the Burlington Northern Santa Fe (BNSF) Railway. Thus, modeling of rail noise was not performed.

- Ground Impedance – An effective flow resistivity of 1000 cgs/rayls was used for PECO.

Table 13. Estimated hourly roadway traffic volume and speed

Roadway			Estimated Hourly Volume				
#	Name	Average Speed (mph)	Autos	Medium Trucks	Heavy Trucks	Buses	Motorcycles
1	I25 (west to I285)	75	3,276	154	90	11	65
2	I25 (I285 to Glorieta)	75	1,978	93	54	7	39
3	I25 (Glorieta to Rowe)	75	1,296	61	36	4	26
4	I25 (Rowe to Santa Fe)	75	1,163	55	32	4	23
5	I285	50	1,682	79	46	6	33
6	Hwy 50	45	512	24	14	1	17
7	Hwy 63 (I25 to Hwy 50)	35	156	0	0	2	5
8	Hwy 63 (Hwy 50 North)	25	307	14	8	1	10
9	Hwy 223	30	290	13	8	1	9
10	SR 34	35	11	1	0	0	0
11	Old Las Vegas Hwy	50	230	11	6	1	7

5.3 Final Ambient Maps

The two ambient maps agreed upon for use in ATMP analyses are:

- Existing Ambient Without Air Tours (i.e., the Source of Interest); and
- Natural Ambient.

Figure 8 and Figure 9 present the ambient maps for the summer season.

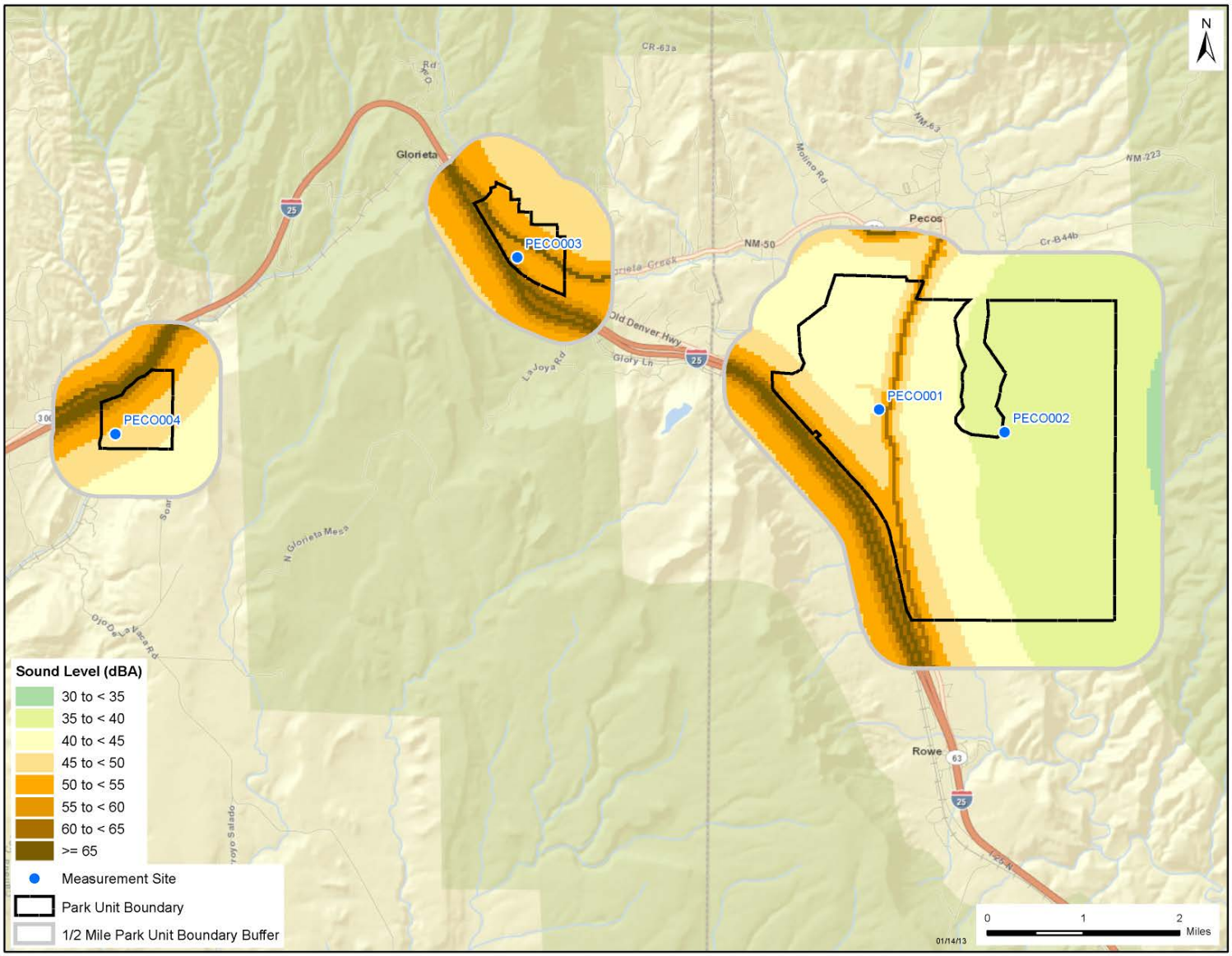

Figure 8. Baseline ambient map: Existing Ambient Without Air Tours (L_{50})

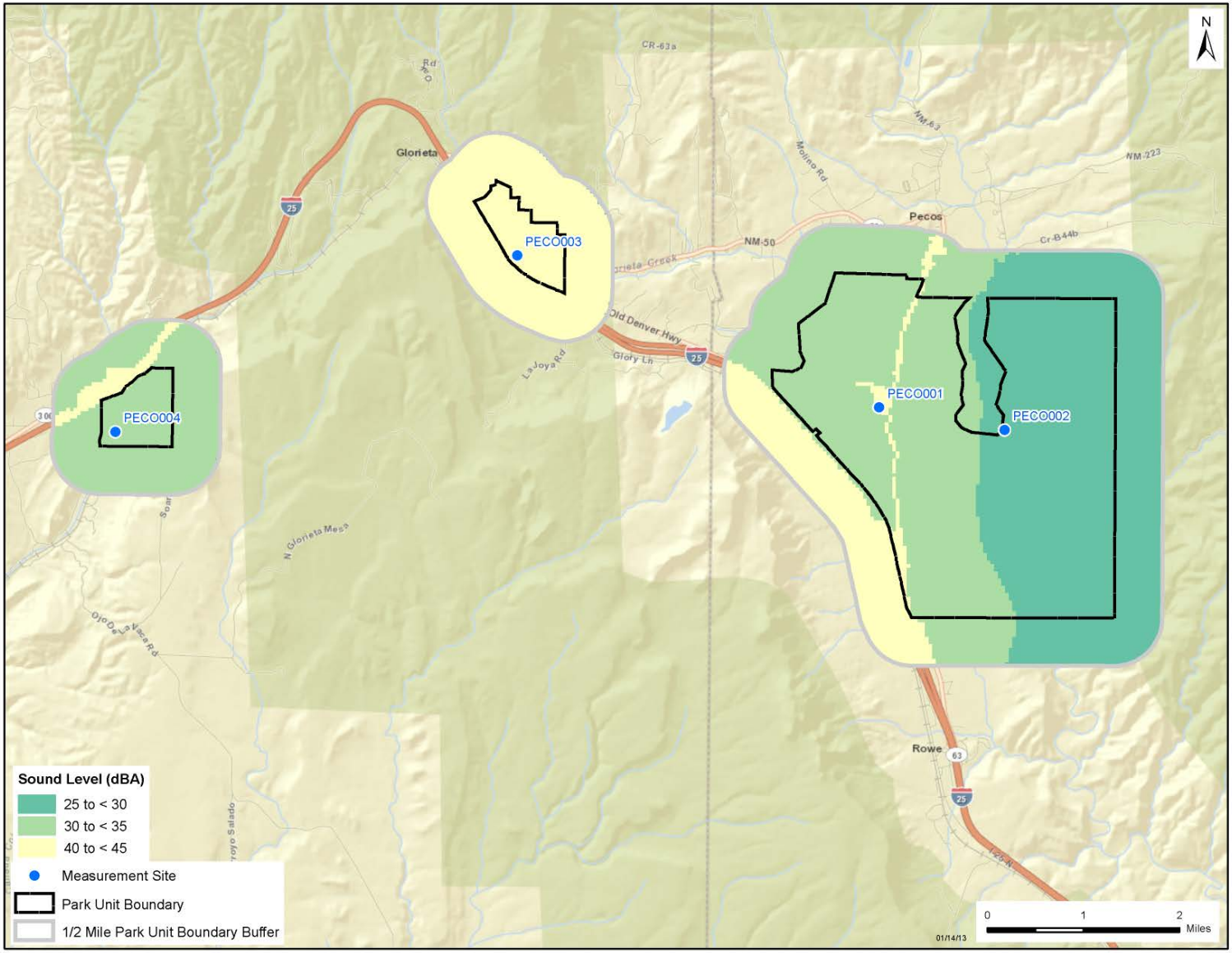

Figure 9. Baseline ambient map: Natural Ambient (L_{50})

6. Data for Individual Sites

This section provides more detailed information for each individual site. For each site, the following are included:

- A photograph of the measurement site and a brief discussion of preliminary observations;
- A pie chart presenting a comparison of types of sound sources that were audible during observer logging;
- A graphic presenting distribution plots of the number of 1-second samples of each sound pressure level measured during daytime and nighttime hours, and daytime/nighttime combined;
- A graphic presenting the daily sound levels using three hourly A-weighted metrics (L_{Aeq}, L_{50}, and L_{90} - refer to Section 3 for definitions), as well as average daily wind speeds over the entire measurement period;
- A graphic presenting the hourly sound levels using three hourly A-weighted metrics (L_{Aeq}, L_{50}, and L_{90} - refer to Section 3 for definitions), as well as average hourly wind speeds over the entire measurement period; and
- A graphic presenting the dB levels for each of 33 one-third octave band frequencies over the day and night periods using three hourly A-weighted metrics (L_{10}, L_{50}, and L_{90}). The L_{10} exceedence level represents the dB exceeded 10 percent of the time and 90 percent of the measurements are quieter than the L_{10}. Refer to Section 3 for definitions of L_{50} and L_{90}. The grayed area represents sound levels outside of the typical range of human hearing.

6.1 Site PECO001 – Church Ruin

Figure 10. Photograph of Site PECO001

Observations

The PECO001 site was located in a large open field with low grass and sparse scrub vegetation. The site was within a mile (0.12 mi) of the state Highway 63 that leads to the Church Ruin and 0.7 miles from Interstate 25. Due to equipment issues, approximately nine days of data were collected.

The overall median daytime sound level during the summer was 36.4 dBA. Daily (twenty-four hour) median sound levels ranged from 30 to 38 dBA. The sound level distributions and hourly median sound levels ranged from 30 to 40 dBA. Frequency data indicate the presence of loud insects at night.

On-site observations and off-site review of recorded audio data concluded that aircraft were audible 31% of daytime hours (7 am to 7 pm); total human-related sounds (aircraft, traffic, trains, and dogs) were audible at this site 86% of daytime hours. As such, noise-free sound conditions (i.e., natural only) were audible 14% of the day. The majority of the human sounds were due to roadway traffic. Sounds from wind, birds, insects, dogs, horses, and an occasional rain event were the most prevalent natural sound sources.

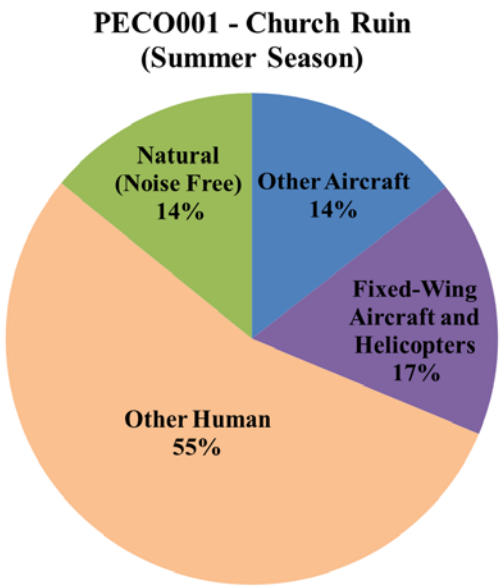

Figure 11. Distribution of sound sources audible (in situ and office listening combined) for Site PECO001

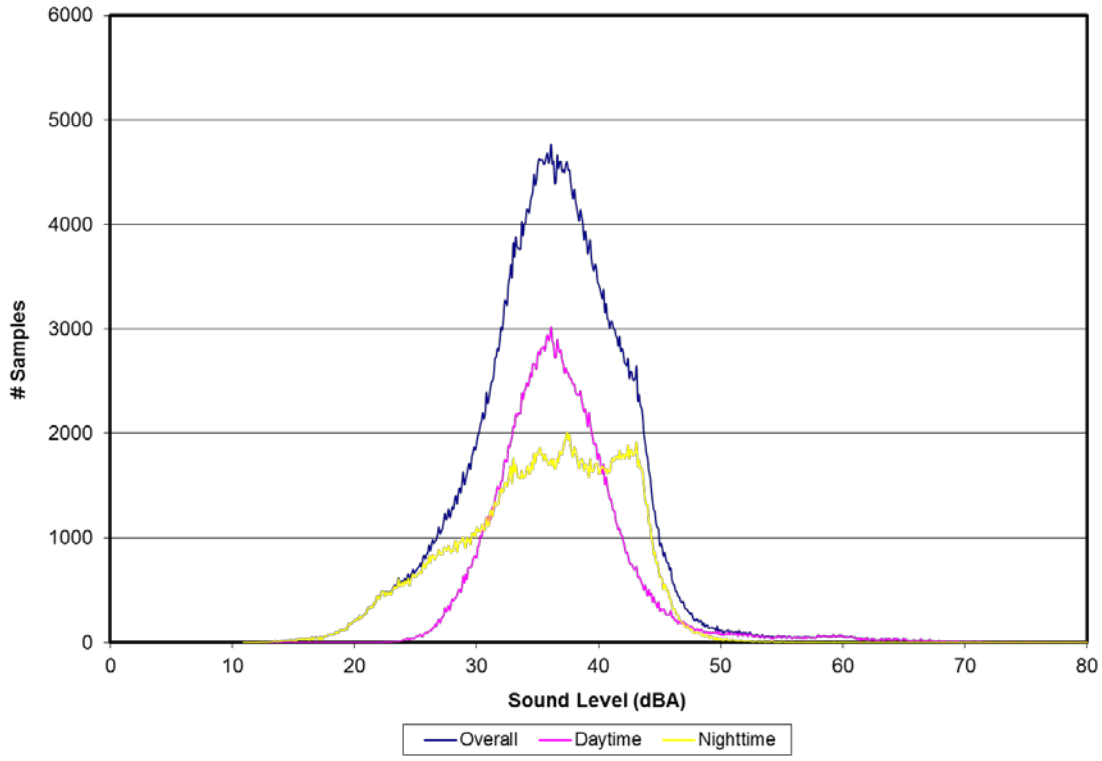

Figure 12. Distribution of data for Site PECO001

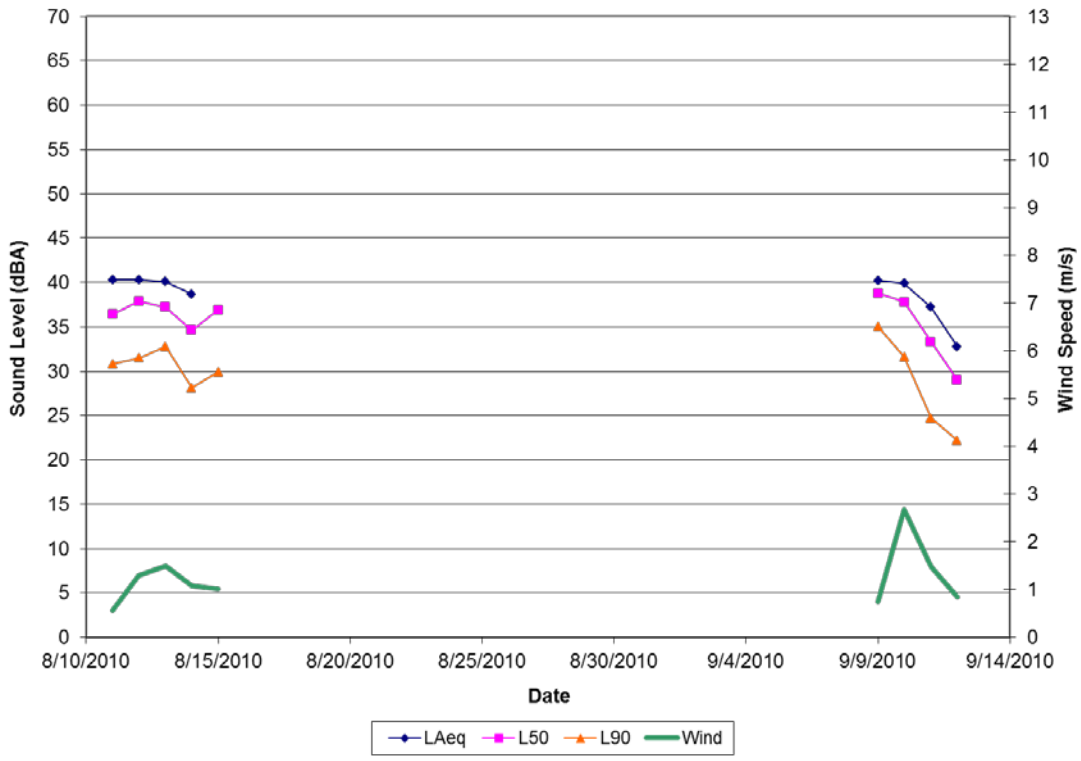

Figure 13. Daily sound levels and wind speeds for Site PECO001

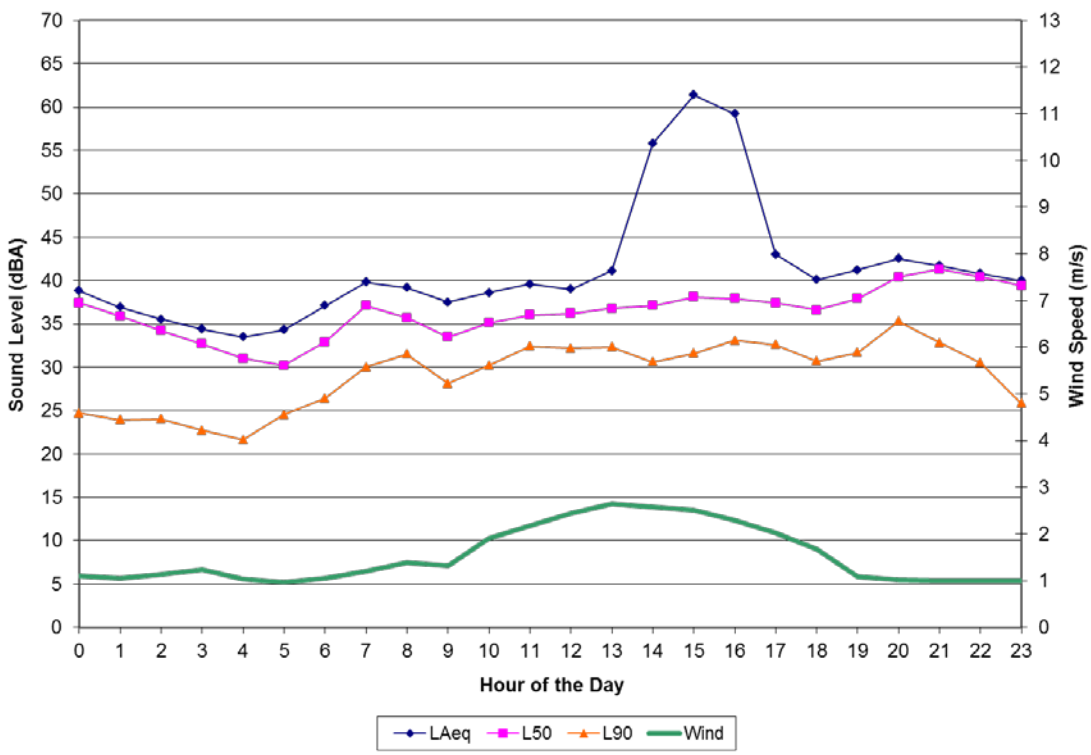

Figure 14. Hourly sound levels and wind speeds for Site PECO001

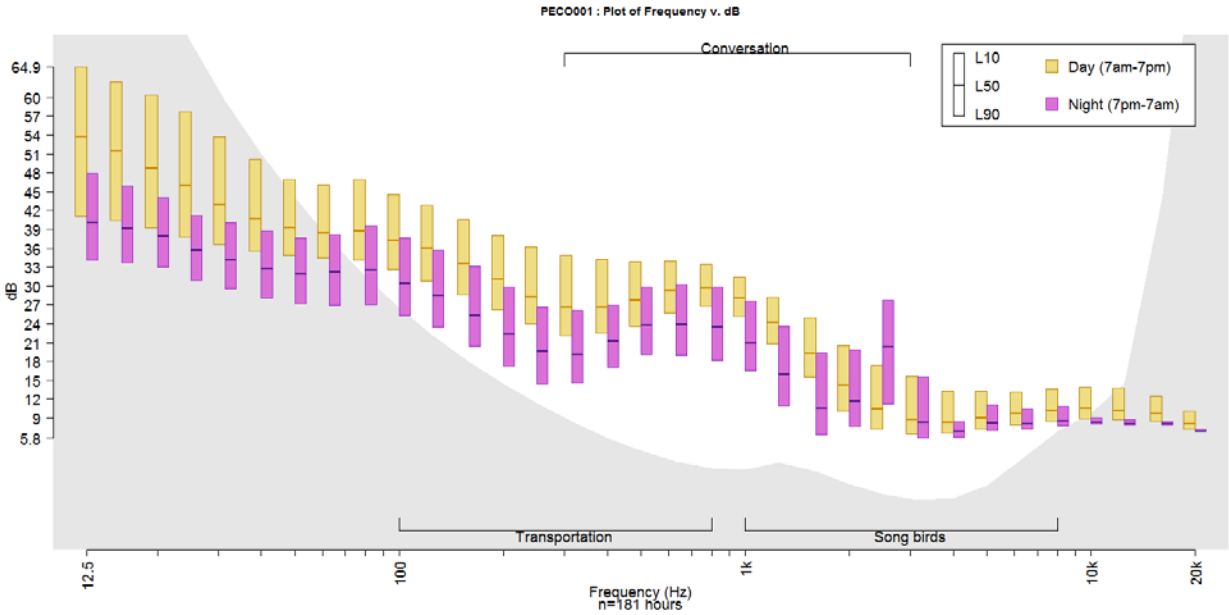

Figure 15. Sound spectrum for PECO001

6.2 Site PECO002 – Pecos Backcountry

Figure 16. Photograph of Site PECO002

Observations

The PECO002 site location was located east of the Pecos River in a forested area with hilly terrain. The site was located approximately 1.7 miles from Interstate 25.

The overall median daytime sound level during the summer was 30.1 dBA. Daily (twenty-four hour) median sound levels ranged from 30 to 40 dBA. A particularly loud day occurred on 8/15/10, due to a heavy storm that included rain, wind and thunder. The sound level distributions and hourly median sound levels ranged from 24 to 40 dBA. Frequency data indicate the presence of loud insects at night.

On-site observations and off-site review of recorded audio data concluded that aircraft were audible 27% of daytime hours (7 am to 7 pm); total human-related sounds (primarily aircraft and distant traffic) were audible at this site 35% of daytime hours. As such, noise-free sound conditions (i.e., natural only) were audible 65% of the day. Sounds from wind, water, birds, and insects were the most prevalent natural sound sources.

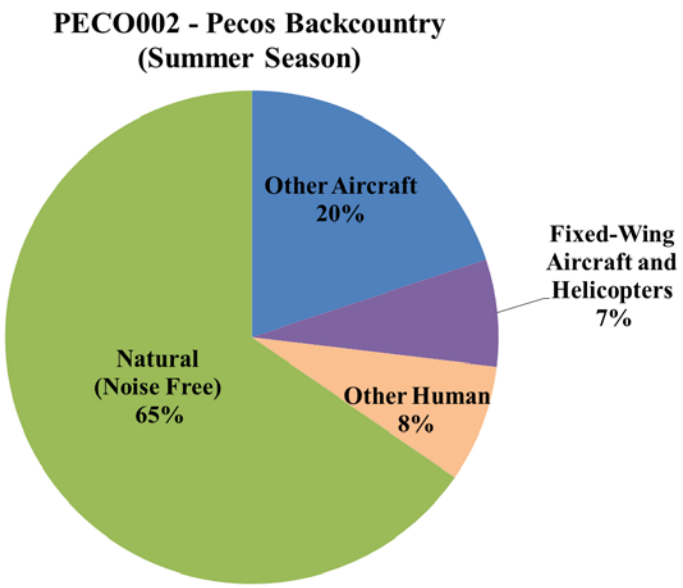

Figure 17. Distribution of sound sources audible (in situ and office listening combined) for Site PECO002

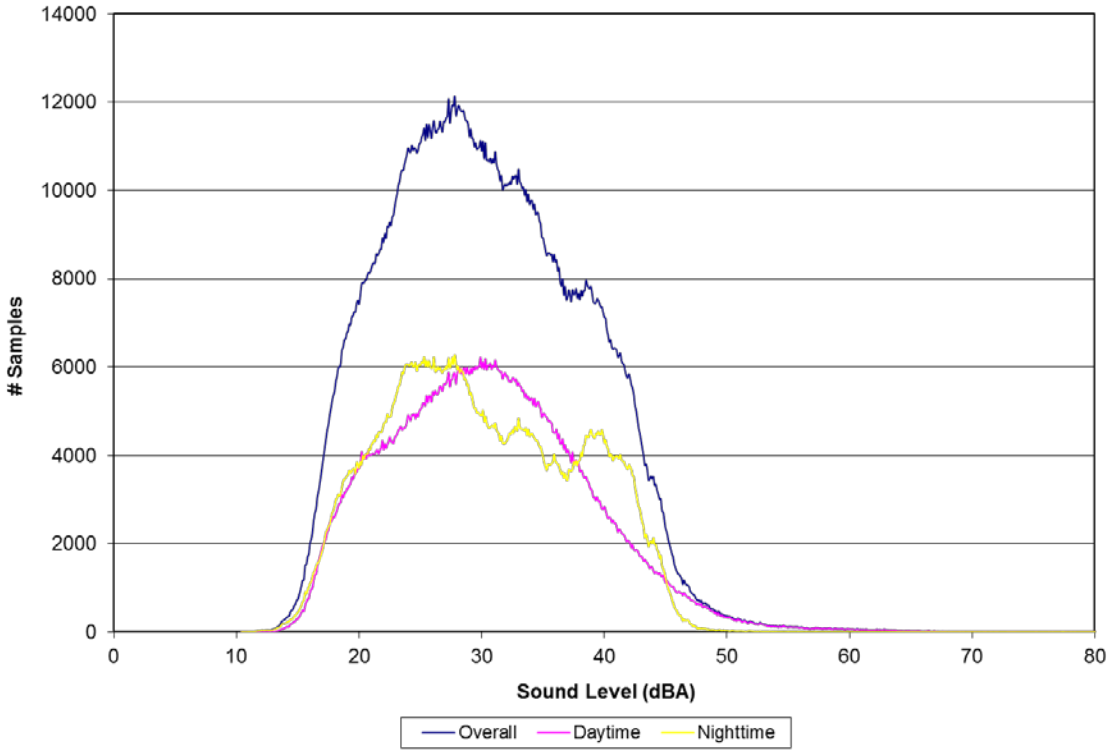

Figure 18. Distribution of data for Site PECO002

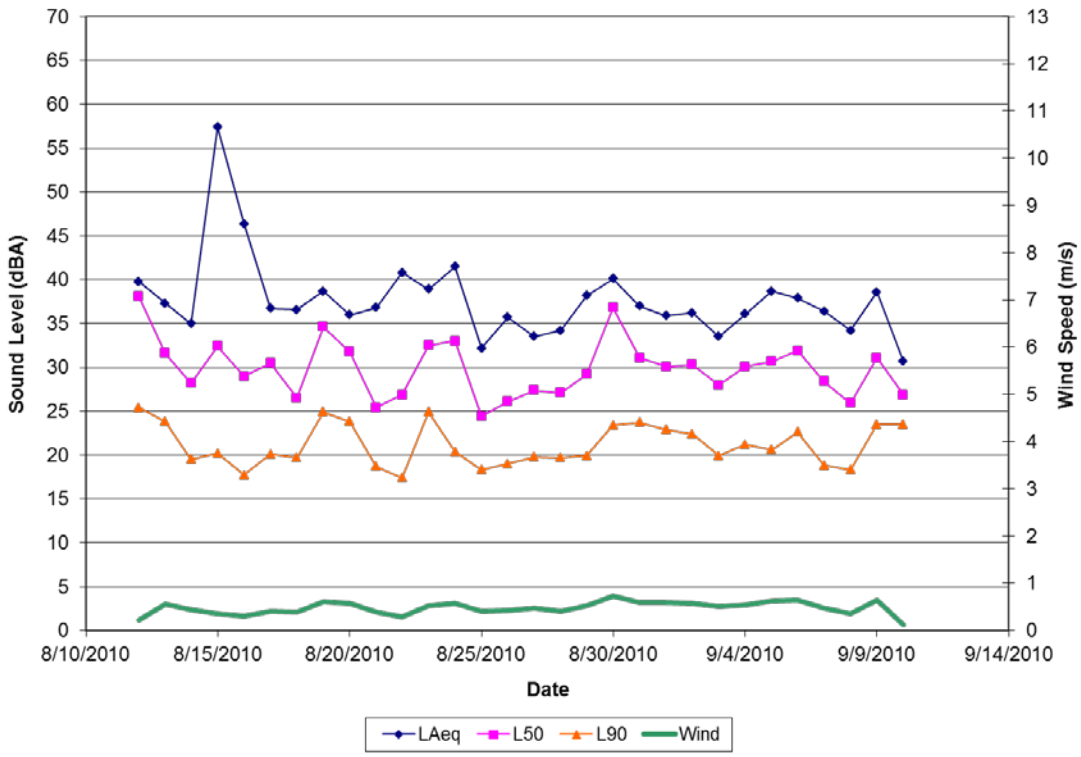

Figure 19. Daily sound levels and wind speeds for Site PECO002

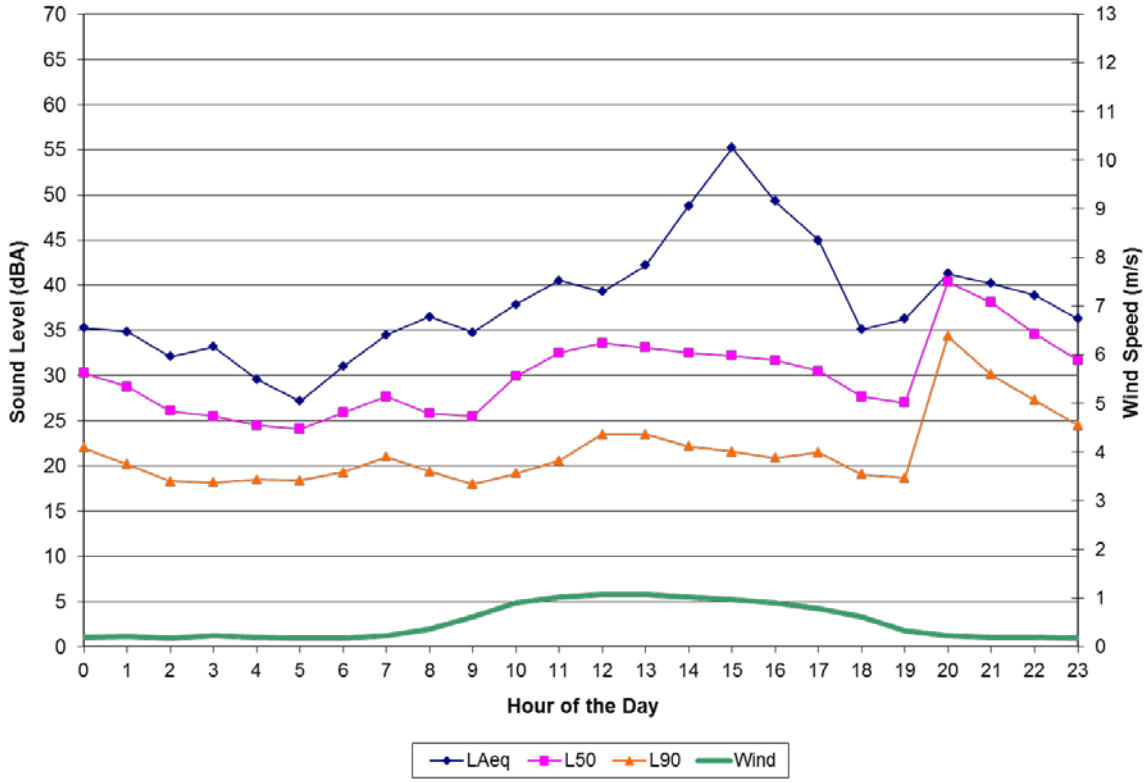

Figure 20. Hourly sound levels and wind speeds for Site PECO002

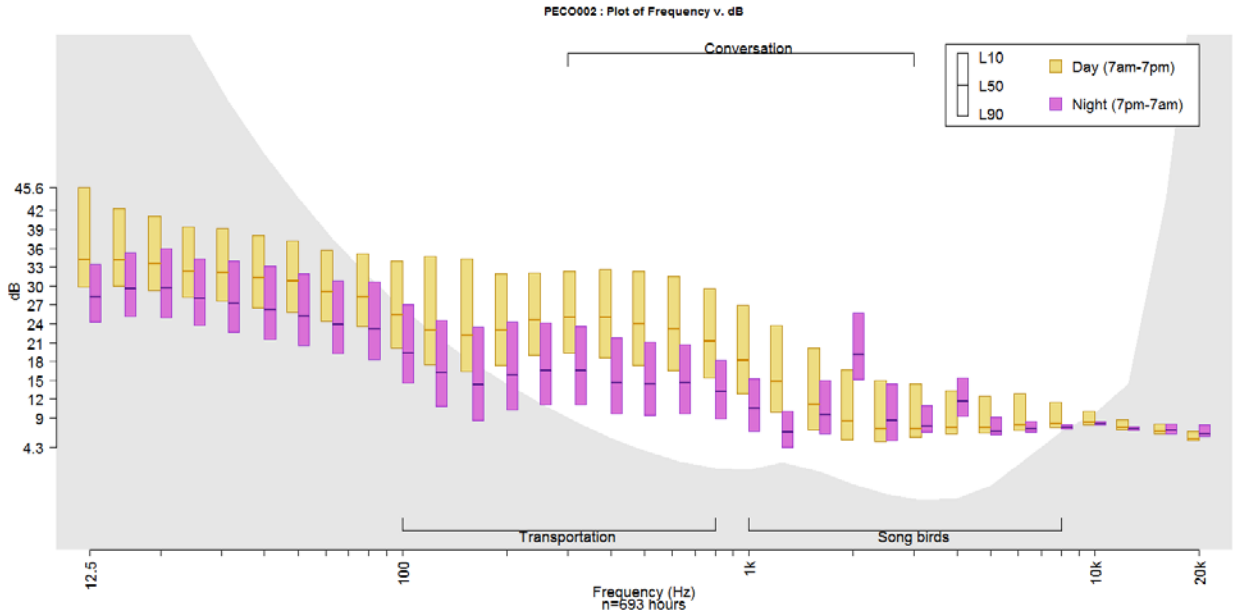

Figure 21. Sound spectrum for PECO002

6.3 Site PECO003 – Pigeon Ranch

Figure 22. Photograph of Site PECO003

Observations

The PECO003 site was located a short distance from the public trail at Pigeon Ranch and was surrounded by scrub and field grass with nearby trees. The site was located approximately 0.1 miles from Interstate 25.

The overall median daytime sound level during the summer was 47.4 dBA. Daily (twenty-four hour) median sound levels ranged from 43 to 48 dBA. A particularly loud day occurred on 8/15/10, due to a heavy storm that included rain, wind and thunder. The sound level distributions and hourly median sound levels ranged from 40 to 50 dBA.

On-site observations and off-site review of recorded audio data concluded that aircraft were audible 12% of daytime hours (7 am to 7 pm); total human-related sounds were audible at this site 97% of daytime hours – predominantly roadway traffic. As such, noise-free sound conditions (i.e., natural only) were audible 3% of the day. Sounds from wind, water, birds, and insects were the most prevalent natural sound sources.

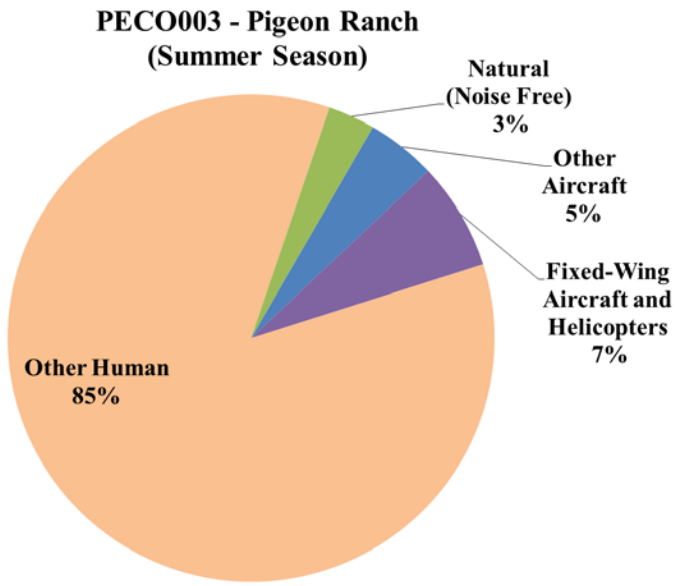

Figure 23. Distribution of sound sources audible (in situ and office listening combined) for Site PECO003

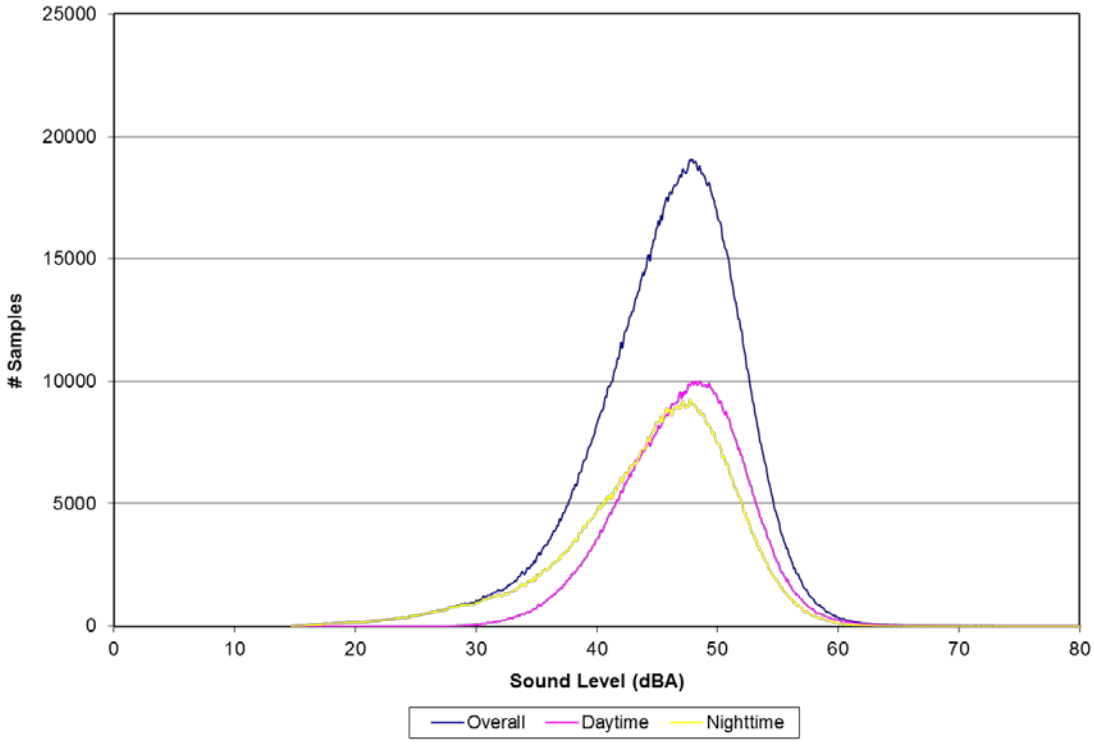

Figure 24. Distribution of data for Site PECO003

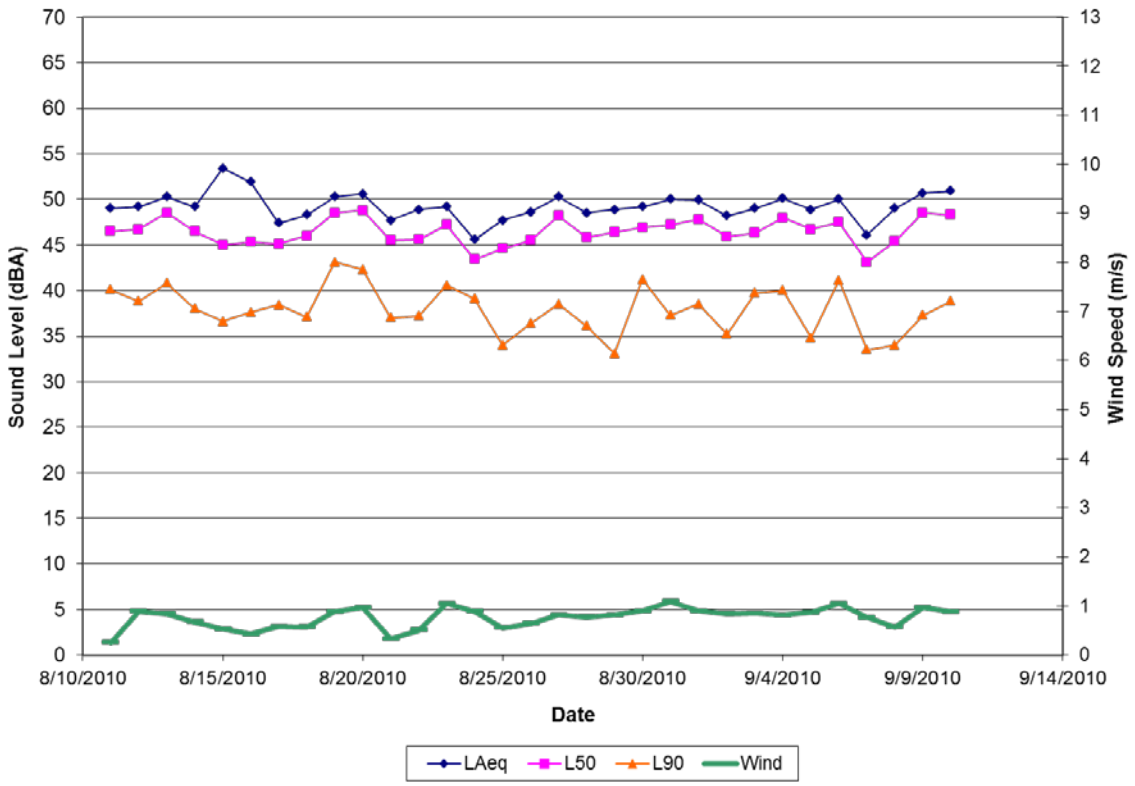

Figure 25. Daily sound levels and wind speeds for Site PECO003

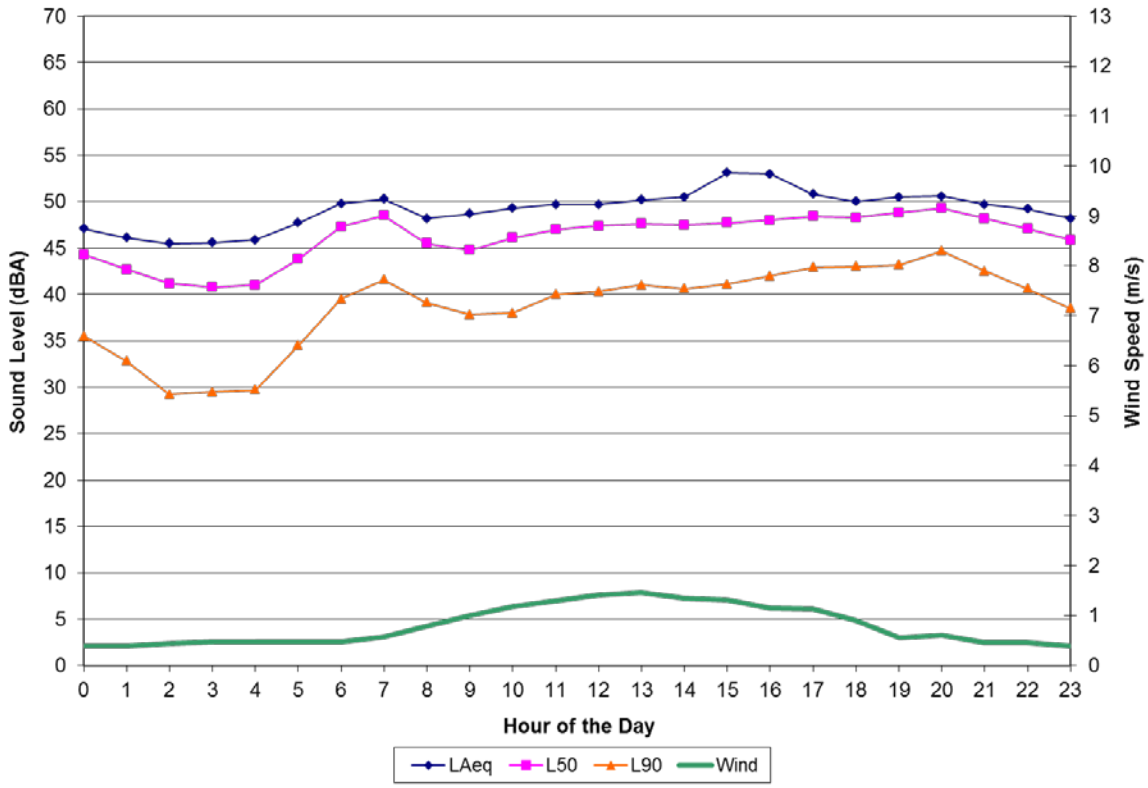

Figure 26. Hourly sound levels and wind speeds for Site PECO003

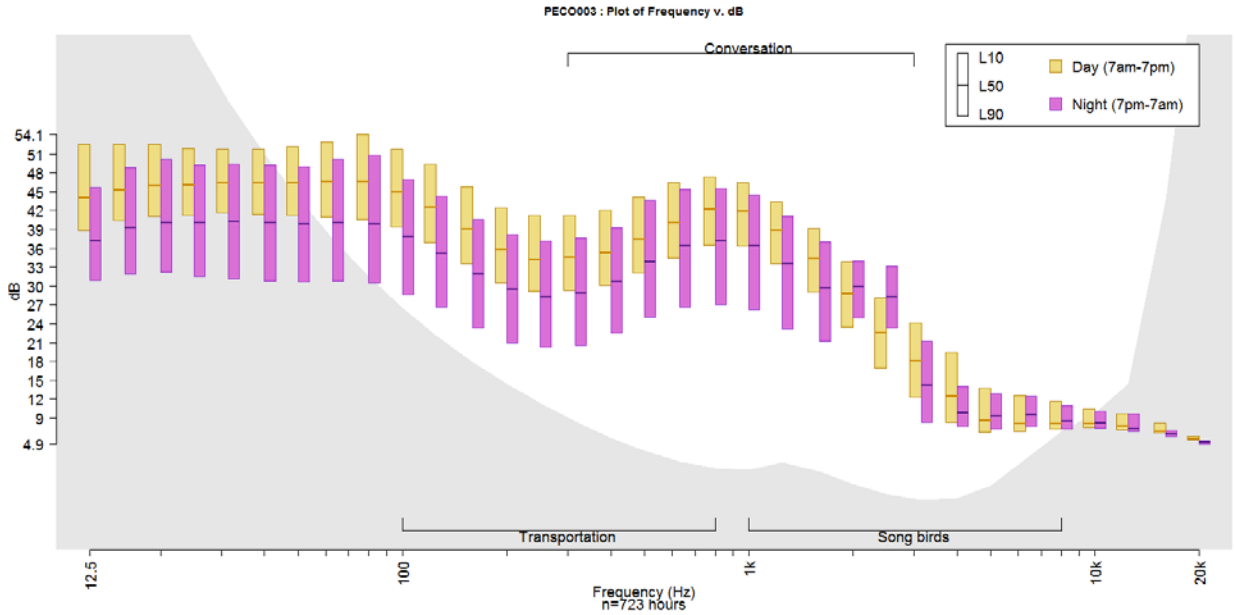

Figure 27. Sound spectrum for PECO003

6.4 Site PECO004 – Cañoncito

Figure 28. Photograph of Site PECO004

Observations

The PECO004 site was located in the Cañoncito area on a small hill in the canyon. The area surrounding the system consisted of low grass, scrub, and some trees. The site was approximately 0.4 miles from Interstate 25. Although the site was also near a rail line (approximately 200 feet), trains were very infrequent, which was noted by the field team during site visits, and confirmed by a review of the audio data, as well as schedule inquiries made with the Burlington Northern Santa Fe (BNSF) Railway.

The overall median daytime sound level during the summer was 38.0 dBA. Daily (twenty-four hour) median sound levels ranged from 34 to 42 dBA. A particularly loud day occurred on 8/15/10, due to a heavy storm that included rain, wind and thunder. The sound level distributions and hourly median sound levels ranged from 35 to 45 dBA.

On-site observations and off-site review of recorded audio data concluded that aircraft were audible 14% of daytime hours (7 am to 7 pm); total human-related sounds were audible at this site 95% of daytime hours – predominantly roadway traffic. As such, noise-free sound conditions (i.e., natural only) were audible 5% of the day. Sounds from wind, water, birds, and insects were the most prevalent natural sound sources.

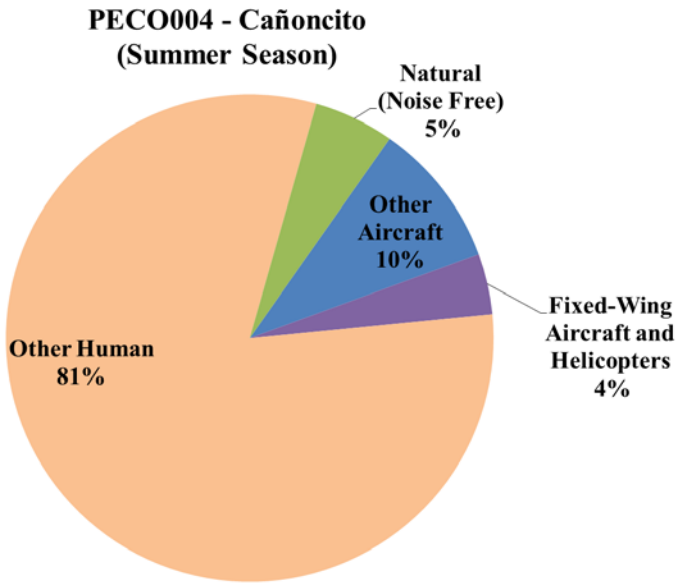

Figure 29. Distribution of sound sources audible (in situ and office listening combined) for Site PECO004

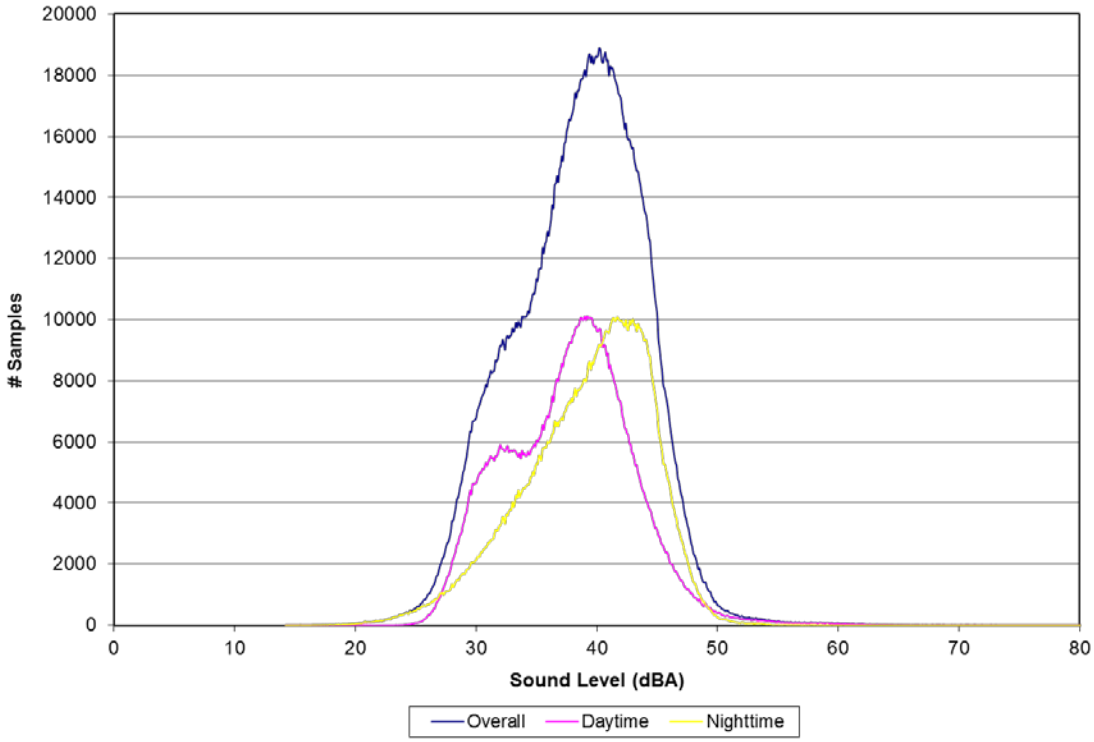

Figure 30. Distribution of data for Site PECO004

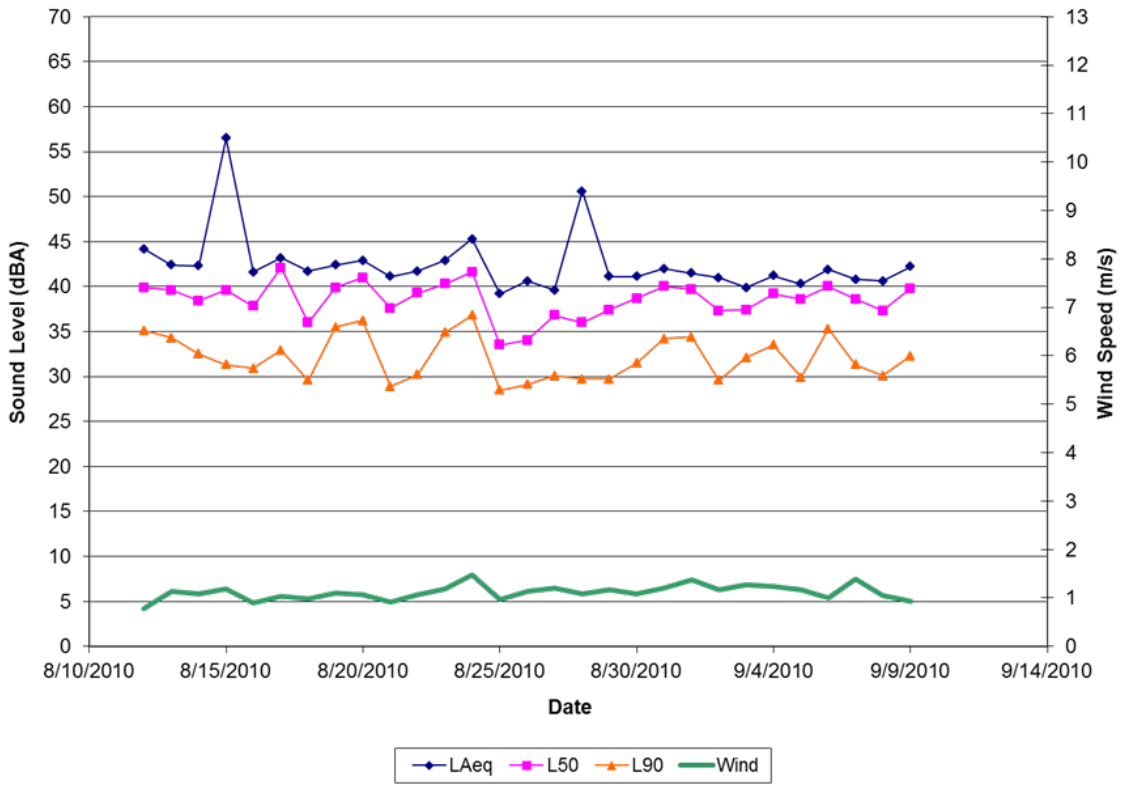

Figure 31. Daily sound levels and wind speeds for Site PECO004

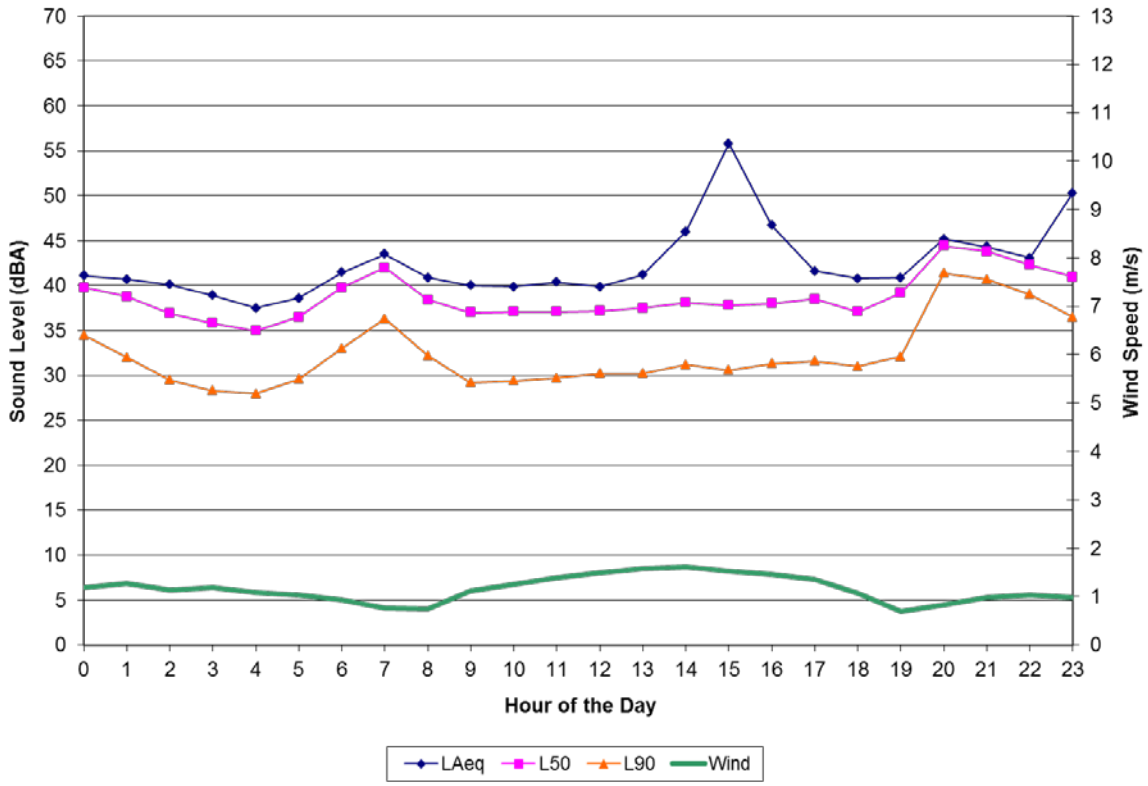

Figure 32. Hourly sound levels and wind speeds for Site PECO004

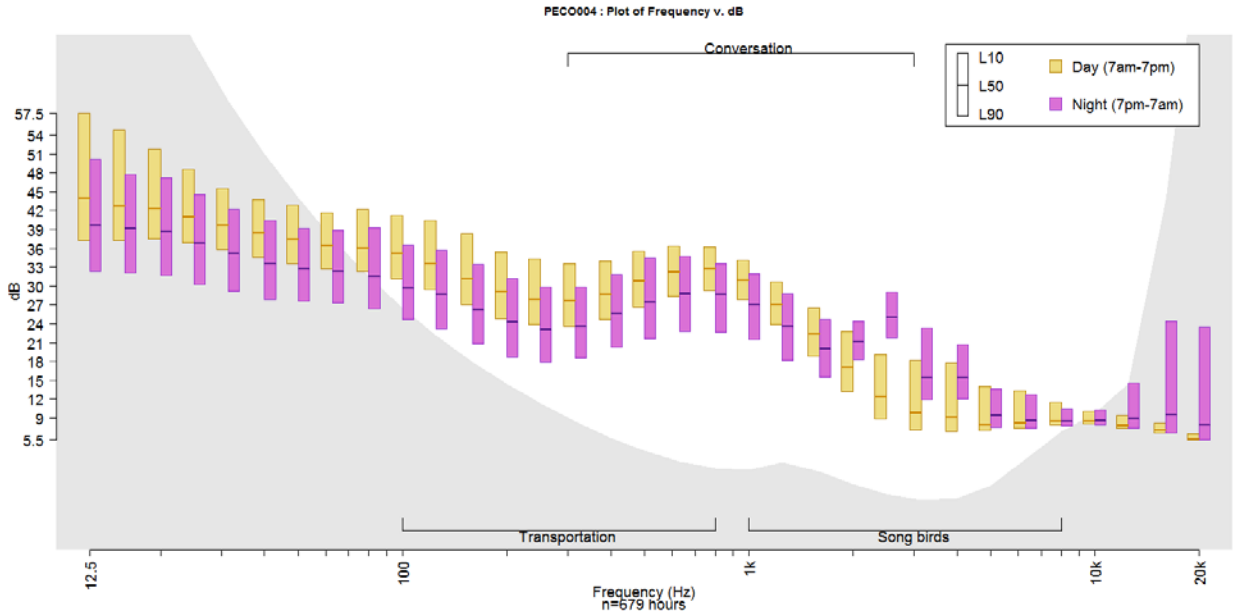

Figure 33. Sound spectrum for PECO004

7. Glossary of Acoustical Terms

Acoustical Environment
The actual physical sound resources, regardless of audibility, at a particular location.

Amplitude
The instantaneous magnitude of an oscillating quantity such as sound pressure. The peak amplitude is the maximum value.

Audibility
The ability of animals with normal hearing, including humans, to hear a given sound. Audibility is affected by the hearing ability of the animal, the masking effects of other sound sources, and by the frequency content and amplitude of the sound.

dBA
A-weighted decibel. A-Weighted sum of sound energy across the range of human hearing. Humans do not hear well at very low or very high frequencies. Weighting adjusts for this.

Decibel
A logarithmic measure of acoustic or electrical signals. The formula for computing decibels is: $10*(\text{Log}_{10}(\text{sound level/reference sound level}))$. 0 dB represents the lowest sound level that can be perceived by a human with healthy hearing. Conversational speech is about 65 dB.

Extrinsic Sound
Any sound not forming an essential part of the park unit, or a sound originating from outside the park boundary.

Frequency
The number of times per second that the sine wave of sound repeats itself. It can be expressed in cycles per second, or Hertz (Hz). Frequency equals Speed of Sound/ Wavelength.

Hearing Range (frequency)
By convention, an average, healthy, young person is said to hear frequencies from approximately 20Hz to 20000 Hz.

Hertz
A measure of frequency, or the number of pressure variations per second. A person with normal hearing can hear between 20 Hz and 20,000 Hz.

Human-Caused Sound
Any sound that is attributable to a human source.

Intrinsic sound
A sound which belongs to a park by its very nature, based on the park unit purposes, values, and establishing legislation. The term “intrinsic sounds” has replaced “natural sounds” in order to incorporate both cultural and historic sounds as part of the acoustic environment of a park.

L_{eq}
Energy Equivalent Sound Level. The level of a constant sound over a specific time period that has the same sound energy as the actual (unsteady) sound over the same period.

L_x
A metric used to describe acoustic data. It represents the level of sound exceeded x percent of the time during the given measurement period.

Masking
The process by which the threshold of audibility for a sound is raised by the presence of another sound.

Noise-Free Interval
The period of time between noise events (not silence).

Noise
Sound which is unwanted, either because of its effects on humans, its effect on fatigue or malfunction of physical equipment, or its interference with the perception or detection of other sounds (Source: McGraw Hill Dictionary of Scientific and Technical Terms).

Off-site Listening
The systematic identification of sound sources using digital recordings previously collected in the field

8. Literature Cited

Alexandros S. Haralabidis, et al., "Acute effects of night-time noise exposure on blood pressure in populations living near airports" European Heart Journal Advance Access, Published online February 12, 2008.

Berglund, B., T. Lindvall, and D.H. Schwela, (Eds.). Guidelines for Community Noise, World Health Organization, Geneva: 1999.

Environmental Protection Agency. *Information on Levels of Noise Requisite to Protect the Public Health and Welfare with an Adequate Margin of Safety*, March 1974. http://www.fican.org/pages/noise_speech.html

Fleming, G., et al., Ambient Sound Levels at Four Department of Interior Conservation Units in Support of Homestead Air Base Reuse Supplemental Environmental Impact Statement, Report Nos. DOT-VNTSC-FAA-99-3, FAA-AEE-99-02, Cambridge, MA: John A. Volpe National Transportation Systems Center, June 1999.

Fleming, G., et al., Development of Noise Dose/Visitor Response Relationships for the National Parks Overflight Rule: Bryce Canyon National Park Study, Report Nos. DOT-VNTSC-FAA-98-6, FAA-AEE-98-01, Cambridge, MA: John A. Volpe National Transportation Systems Center, July 1998.

Lee, et al., FHWA Traffic Noise Model® (FHWA TNM®) User's Guide Version 2.5 Addendum to the User's Guide Version 1.0, Report No. FHWA-PD-96-009, Washington, D.C.: Federal Highway Administration, April 2004.

Plotkin, Kenneth J., Review of Technical Acoustical Issues Regarding Noise Measurements in National Parks, Draft Report WR 01-20, Arlington, VA: Wyle Laboratories, January 2002.

Rapoza, et al., Development of Improved Ambient Computation Methods in Support of the National Parks Air Tour Management Act, Cambridge, MA: John A. Volpe National Transportation Systems Center, October 2008.

The Department of the Interior protects and manages the nation's natural resources and cultural heritage; provides scientific and other information about those resources; and honors its special responsibilities to American Indians, Alaska Natives, and affiliated Island Communities.

NPS 402/119890, February 2013

National Park Service
U.S. Department of the Interior

Natural Resource Stewardship and Science
1201 Oakridge Drive, Suite 150
Fort Collins, CO 80525

www.nature.nps.gov

EXPERIENCE YOUR AMERICA ™