Agate Fossil Beds National Monument
Aerial Photographs

Click on a Photo point in the index below, or choose from text list:



Photographs available:

1:12000-scale Color Infrared Photos flown 7/29/95, 9:11 am.

*.pdf format

Photo 1-2	Photo 2-2	Photo 3-2	Photo 4-2	Photo 5-2	Photo 6-2
Photo 1-4	Photo 2-4	Photo 3-4	Photo 4-4	Photo 5-4	Photo 6-4
Photo 1-6	Photo 2-6	Photo 3-6	Photo 4-6	Photo 5-6	Photo 6-6
Photo 1-8	Photo 2-8	Photo 3-8	Photo 4-8	Photo 5-8	Photo 6-8

Return to Aerial Photograph Index



Return to Aerial Photograph Index



Return to Aerial Photograph Index



Return to Aerial Photograph Index



Return to Aerial Photograph Index



Return to Aerial Photograph Index



Return to Aerial Photograph Index



Return to Aerial Photograph Index

Return to Aerial Photograph Index



Return to Aerial Photograph Index



Return to Aerial Photograph Index



Return to Aerial Photograph Index



Return to Aerial Photograph Index



Return to Aerial Photograph Index

Return to Aerial Photograph Index



Return to Aerial Photograph Index



Return to Aerial Photograph Index

Return to Aerial Photograph Index

Return to Aerial Photograph Index

Return to Aerial Photograph Index



Return to Aerial Photograph Index

Return to Aerial Photograph Index

Return to Aerial Photograph Index

Return to Aerial Photograph Index