National Park Service
U.S. Department of the Interior

Natural Resource Stewardship and Science

Statistical Abstract

2017

Natural Resource Data Series NPS/NRSS/EQD/NRDS—2018/1156

ON THE COVER
Viewing solar eclipse at John Day Fossil Beds NM, August 21, 2017 (NPS/MEGAN WILKINS)

Statistical Abstract

2017

Natural Resource Data Series NPS/NRSS/EQD/NRDS—2018/1156

Pamela Ziesler and Prashant Singh

National Park Service
NRSS/EQD/Social Science Program
1201 Oakridge Drive
Fort Collins, CO 80525

April 2018

U.S. Department of the Interior
National Park Service
Natural Resource Stewardship and Science
Fort Collins, Colorado

The National Park Service, Natural Resource Stewardship and Science office in Fort Collins, Colorado, publishes a range of reports that address natural resource topics. These reports are of interest and applicability to a broad audience in the National Park Service and others in natural resource management, including scientists, conservation and environmental constituencies, and the public.

The Natural Resource Data Series is intended for the timely release of basic data sets and data summaries. Care has been taken to assure accuracy of raw data values, but a thorough analysis and interpretation of the data has not been completed. Consequently, the initial analyses of data in this report are provisional and subject to change.

All manuscripts in the series receive the appropriate level of peer review to ensure that the information is scientifically credible, technically accurate, appropriately written for the intended audience, and designed and published in a professional manner.

This report received informal peer review by subject-matter experts who were not directly involved in the collection, analysis, or reporting of the data. Data in this report were collected and analyzed using methods based on established, peer-reviewed protocols and were analyzed and interpreted within the guidelines of the protocols.

Views, statements, findings, conclusions, recommendations, and data in this report do not necessarily reflect views and policies of the National Park Service, U.S. Department of the Interior. Mention of trade names or commercial products does not constitute endorsement or recommendation for use by the U.S. Government.

This report is available in digital format from the NPS Visitor Use Statistics website and the Natural Resource Publications Management website.

Please cite this publication as:

Ziesler, P. S. and P. Singh. 2018. Statistical Abstract: 2017. Natural Resource Data Series NPS/NRSS/EQD/NRDS—2018/1156. National Park Service, Fort Collins, Colorado.

NPS 998/144031, April 2018

Contents

Page

Figures v

Tables v

Introduction 1

2017 Visitor Use Data 3

- Recreation Visits by Type of Unit 3
- Recreation Visits by State 6
- Recreation Visits / Visitor Days by Region 9
- Recreation Visits / Visitor Days by Population Center 10
- Recreation Visits / Visitor Days and Non-Recreation Visits / Visitor Days by Park 11
- Average Recreation Visits per Day to NPS Units 28
- Overnight Stays 29
- Affiliated and Non-Reporting Areas 37
- Recreation Visits / Visitor Days by State and U.S. Territory 38

Acreage Data 59

Endnotes 91

Definitions 97

Abbreviations 103

Figures

Page

Figure 1. Percentage of Recreation Visits by Type of Unit, 2017 4

Figure 2. Recreation Visits by Type of Unit, 2016 and 2017; bar labels show percent change between 2016 and 2017 5

Figure 3. Percentage Change of Recreation Visits by State or Territory, 2016 to 2017 8

Figure 4. Recreation Visits by National Park Service Region for 2016 and 2017 9

Figure 5. Recreation Visits by Population Center for 2016 and 2017 10

Figure 6. Average Number of Recreation Visits per Day to NPS Units by Month, 2016 and 2017 28

Figure 7. Recreation Overnight Stays by Category and Year, 1993-2017 36

Tables

Page

Table 1. 2017 Recreation Visits by Type of Unit 3

Table 2. 2017 Recreation Visits by State and U.S. Territory Compared to 2016 6

Table 3. 2017 Recreation Visits / Visitor Days and Change from 2016 by Region 9

Table 4. 2017 Recreation Visits / Visitor Days and Change from 2016 by Population Center 10

Table 5. 2017 Recreation Visits / Visitor Days and Non-Recreation Visits / Visitor Days and Change from 2016 by Park 11

Table 6. 2017 Overnight Stays by Unit 29

Table 7. 2017 Affiliated and Non-Reporting Areas 37

Table 8. 2017 Recreation Visits / Visitor Days and Change from 2016 by State and U.S. Territory 38

Table 9. 2017 Listing of Acreage 59

Table 10. 2017 Summary of Acreage by Park Type 89

Introduction

In 2017, the National Park Service began its second century of caring for the nation's most significant natural and cultural resources. NPS units received 330,882,751 recreation visits in 2017 and fell short of 2016's record-breaking centennial year by less than 90,000 visits (down 0.03%). Recreation visitor hours were up over 19 million visitor hours (1.3%) from 2016 for a total of over 1.44 billion hours spent in parks by visitors. Sixty one NPS units set a new record for visitation in 2017 and 42 of these parks broke a record they set in 2016. Three units had over 10 million visits and 81 units (21% of reporting parks) had more than 1 million visits. Several parks passed milestone recreation visit records including Grand Canyon National Park (6 million recreation visits), Zion National Park (4.5 million recreation visits) and Glacier National Park (3 million recreation visits). Glacier National Park also saw more than one million visits in the month of July.

Visitors viewing solar eclipse at Nez Perce NHP, August 21, 2017 (NPS/BRETT SPAULDING)

Several factors likely influenced NPS visitation in 2017. A solar eclipse passed over the United States on August, 21, 2017. The total solar eclipse was visible from 21 park units and 7 trails and at least a partial eclipse was visible from every park in the contiguous U.S. Several parks reported exceptionally high visitation in August – Agate Fossil Beds NM and Homestead NM in Nebraska both had over a 500% increase in recreation visits from August 2016, mostly because of the eclipse. Other parks saw increases as visitors stopped by NPS units on their way to or from their eclipse viewing site.

Starting in September, several southeastern and Caribbean parks experienced significant closures because of hurricanes and NPS recreation visit totals for the last four months of the year were all lower than in 2016. October had the largest decrease in visitation from 2016 of any month, mostly due to lingering closures from September hurricanes.

Total annual overnight stays were also slightly down from 2016 (4% decrease). Concession operated lodging and campgrounds were up while other categories of overnights were down. Some of the increase/decrease by category can be explained by noting that campgrounds at some parks changed category from NPS operated sites to concession operated sites.

In the pages that follow, a series of tables and figures display visitor use data for 2017. By documenting these visits across the National Park System, the NPS Statistical Abstract offers a historical record of visitor use in NPS units and provides NPS staff and partners with a useful tool for effective management and planning. In 2017, 385 of 417 NPS units collected visitor use data; the remainder are unable to do so for a variety of reasons, such as administration by another agency, non-federal land ownership or new parks that lack staff and facilities for management of visitor statistics.

The responsibility for compiling and summarizing visitation records lies with the Social Science Program in the Environmental Quality Division, Natural Resource Stewardship and Science Directorate. The Program relies on the conscientious efforts of NPS field staff to count, record and report visitor use. This system of collecting and analyzing monthly visitor use data is combined with continuous review and assessment of park counting procedures to ensure consistency and accuracy of data. Detailed, unit-specific instructions for the units that collect data are available on the Visitor Use Statistics website (https://irma.nps.gov/Stats/).

In addition to this Abstract, the Social Science Program produces monthly visitation summaries and reports displaying trends in park visitation and changes in visitation patterns over time. These reports are available on the Visitor Use Statistics website. Additional reports prepared by the Social Science Program may be found on the NPS Social Science Program subject website (https://www.nps.gov/subjects/socialscience/index.htm).

For more information about visitation statistics, contact the NPS Social Science Program:
National Park Service
NRSS/EQD/Social Science Program
1201 Oakridge Drive
Fort Collins, CO 80525

2017 Visitor Use Data

The following tables and figures record visitor use data for units of the National Park System in 2017; some tables and figures compare those data to 2016. Endnotes that apply to multiple tables, definitions for terms, and abbreviations used in the tables can be found at the end of this document.

Recreation Visits by Type of Unit

Table 1 lists the number of recreation visits by type of unit in 2017. Of 417 units, 385 reported visitor use statistics in 2017 (see Table 7 for a list of units that did not report visitor use). National parks received the highest percentage of recreation visits (25%), followed by national recreation areas (16%) and national memorials (12%). The figures that follow show percentage of recreation visits by type of unit (Figure 1) and a comparison with 2016 by type of unit (Figure 2).

Table 1. 2017 Recreation Visits by Type of Unit

Units Administered by Type	Percent of Total Visits*	2017 Recreation Visits	Percent Change from 2016**	Units Reporting Visits	Units Administered
International Historic Site	<1%	11,872	-14.3%	1	1
National Battlefield	1%	1,964,826	-4.1%	10	11
National Battlefield Park	1%	3,662,129	10.8%	4	4
National Battlefield Site	0%	0	0.0%	0	1
National Historic Site	3%	10,357,917	-6.0%	78	78
National Historical Park	10%	33,497,791	1.4%	46	51
National Lakeshore	1%	4,821,208	11.0%	4	4
National Memorial	12%	40,096,189	-3.7%	29	30
National Military Park	1%	4,698,928	-2.3%	9	9
National Monument	8%	26,333,165	2.4%	74	87
National Park	25%	84,053,610	1.4%	59	59
National Parkway	9%	31,415,912	-4.2%	4	4
National Preserve	1%	3,446,867	-2.7%	18	19
National Recreation Area	16%	52,107,818	3.5%	17	18
National Reserve	<1%	130,276	20.8%	1	2
National River	2%	5,003,218	-3.2%	5	5
National Scenic Trail	0%	0	0.0%	0	3
National Seashore	6%	18,472,367	-6.7%	10	10
National Wild & Scenic River	<1%	1,473,844	0.9%	7	10
Park (Other)	3%	9,334,814	4.4%	9	11
NPS Total	**100%**	**330,882,751**	**-0.03%**	**385**	**417**

*Percents do not equal 100 due to rounding.

**Percents by park type do not add to total because each row is a separate percent change by park type.

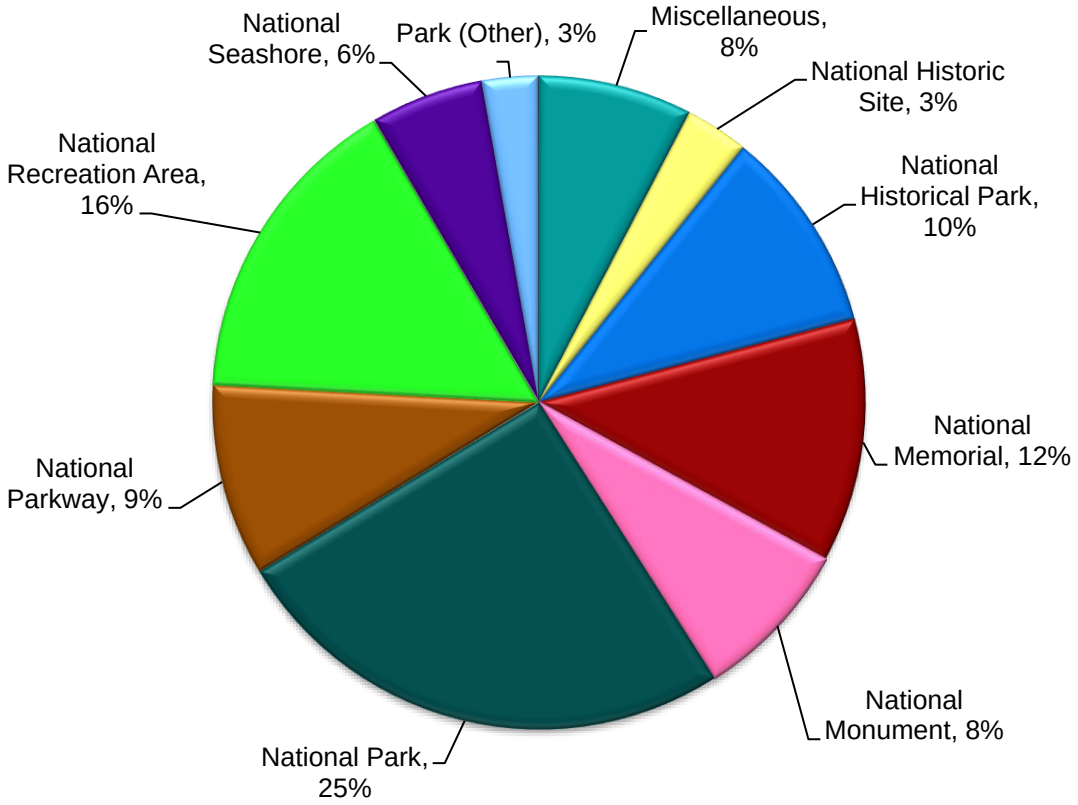

Figure 1. Percentage of Recreation Visits by Type of Unit, 2017

Note. Miscellaneous includes those categories listed in Table 1 but not broken out in this figure: international historic site, national battlefield, national battlefield park, national battlefield site, national lakeshore, national military park, national preserve, national reserve, national river, national scenic trail and national wild & scenic river

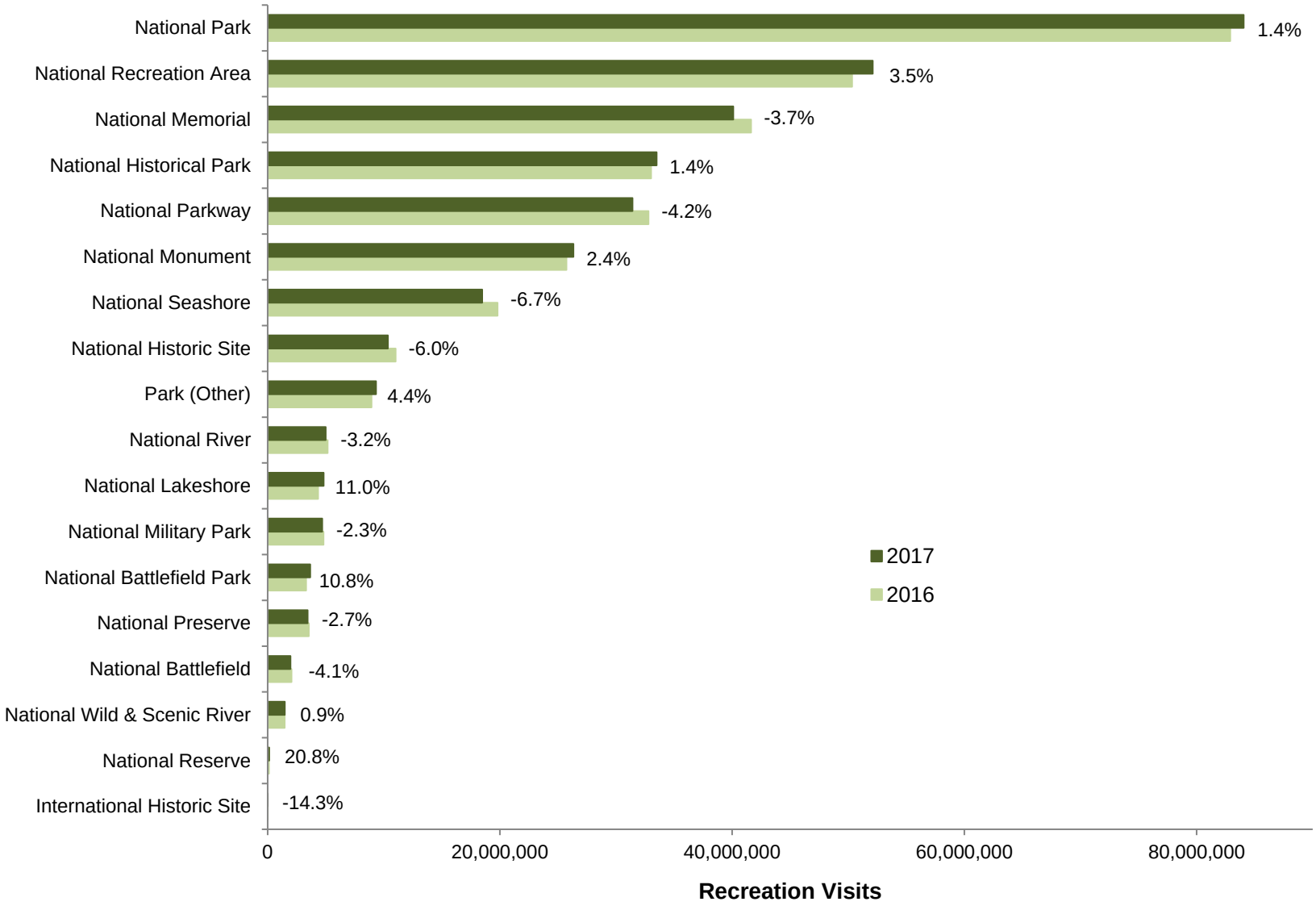

Figure 2. Recreation Visits by Type of Unit, 2016 and 2017; bar labels show percent change between 2016 and 2017

Recreation Visits by State

Table 2 reports 2017 NPS recreation visits in each state, the District of Columbia, and the U.S. territories of American Samoa, Guam, Puerto Rico and the U.S. Virgin Islands. The table also shows 2016 recreation visits and the percent change in recreation visits from 2016 to 2017. Figure 3 displays this change for each state and territory with the exception of Delaware, which currently does not have a reporting NPS unit. Overall the number of recreation visits is down 0.03% from 2016 (330,882,751 in 2017 compared to 330,971,689 in 2016).

Table 2. 2017 Recreation Visits by State and U.S. Territory Compared to 2016

State	Recreation Visits 2017*	Recreation Visits 2016*	Percent Change**	State	Recreation Visits 2017*	Recreation Visits 2016*	Percent Change**
Alabama	968,244	1,022,696	-5.3%	Louisiana	527,597	500,797	5.4%
Alaska	2,786,065	2,783,011	0.1%	Maine	3,521,143	3,317,250	6.1%
American Samoa	69,468	28,892	140.4%	Maryland	6,568,805	6,668,215	-1.5%
Arizona	13,770,402	12,007,543	14.7%	Massachusetts	10,477,438	10,127,182	3.5%
Arkansas	3,512,692	3,787,198	-7.2%	Michigan	2,742,804	2,702,934	1.5%
California	40,497,299	41,977,184	-3.5%	Minnesota	1,232,761	1,016,336	21.3%
Colorado	7,617,580	7,457,420	2.1%	Mississippi	6,617,593	6,618,913	-0.0%
Connecticut	38,096	39,079	-2.5%	Missouri	2,921,492	2,824,117	3.4%
District of Columbia	42,259,179	42,700,158	-1.0%	Montana	5,887,047	5,655,262	4.1%
Florida	10,297,457	10,855,363	-5.1%	Nebraska	388,804	307,208	26.6%
Georgia	7,394,337	7,040,865	5.0%	Nevada	6,079,783	5,526,764	10.0%
Guam	384,610	488,988	-21.3%	New Hampshire	37,556	42,377	-11.4%
Hawaii	6,002,950	5,786,318	3.7%	New Jersey	4,975,864	4,829,258	3.0%
Idaho	694,972	629,191	10.5%	New Mexico	2,045,049	1,872,044	9.2%
Illinois	232,265	239,719	-3.1%	New York	19,343,416	18,904,528	2.3%
Indiana	2,419,390	1,949,880	24.1%	North Carolina	18,998,050	18,493,719	2.7%
Iowa	211,625	229,577	-7.8%	North Dakota	732,976	784,710	-6.6%
Kansas	117,029	121,249	-3.5%	Ohio	2,590,212	2,818,683	-8.1%
Kentucky	1,855,444	1,882,702	-1.4%	Oklahoma	1,545,515	1,688,733	-8.5%

*Sum of states does not exactly equal NPS Total due to rounding.

**Percents by state do not add to total because each row is a separate percent change by state.

Table 2 *(continued)*. 2017 Recreation Visits by State and U.S. Territory Compared to 2016

State	Recreation Visits 2017*	Recreation Visits 2016*	Percent Change**	State	Recreation Visits 2017*	Recreation Visits 2016*	Percent Change**
Oregon	1,291,874	1,328,643	-2.8%	Utah	15,152,428	14,409,739	5.2%
Pennsylvania	10,393,888	11,070,571	-6.1%	Vermont	46,523	55,716	-16.5%
Puerto Rico	1,188,780	1,456,553	-18.4%	Virgin Islands	444,836	582,167	-23.6%
Rhode Island	80,970	65,588	23.5%	Virginia	24,281,546	27,092,479	-10.4%
South Carolina	1,727,544	1,680,015	2.8%	Washington	8,445,797	8,522,006	-0.9%
South Dakota	4,520,117	4,464,251	1.3%	West Virginia	1,661,954	1,683,649	-1.3%
Tennessee	9,332,222	9,401,901	-0.7%	Wisconsin	589,661	537,925	9.6%
Texas	5,905,067	5,432,749	8.7%	Wyoming	7,456,556	7,461,665	-0.1%
NPS Total					**330,882,751**	**330,971,689**	**-0.03%**

*Sum of states does not equal NPS Total due to rounding.

**Percents by state do not add to total because each row is a separate percent change by state.

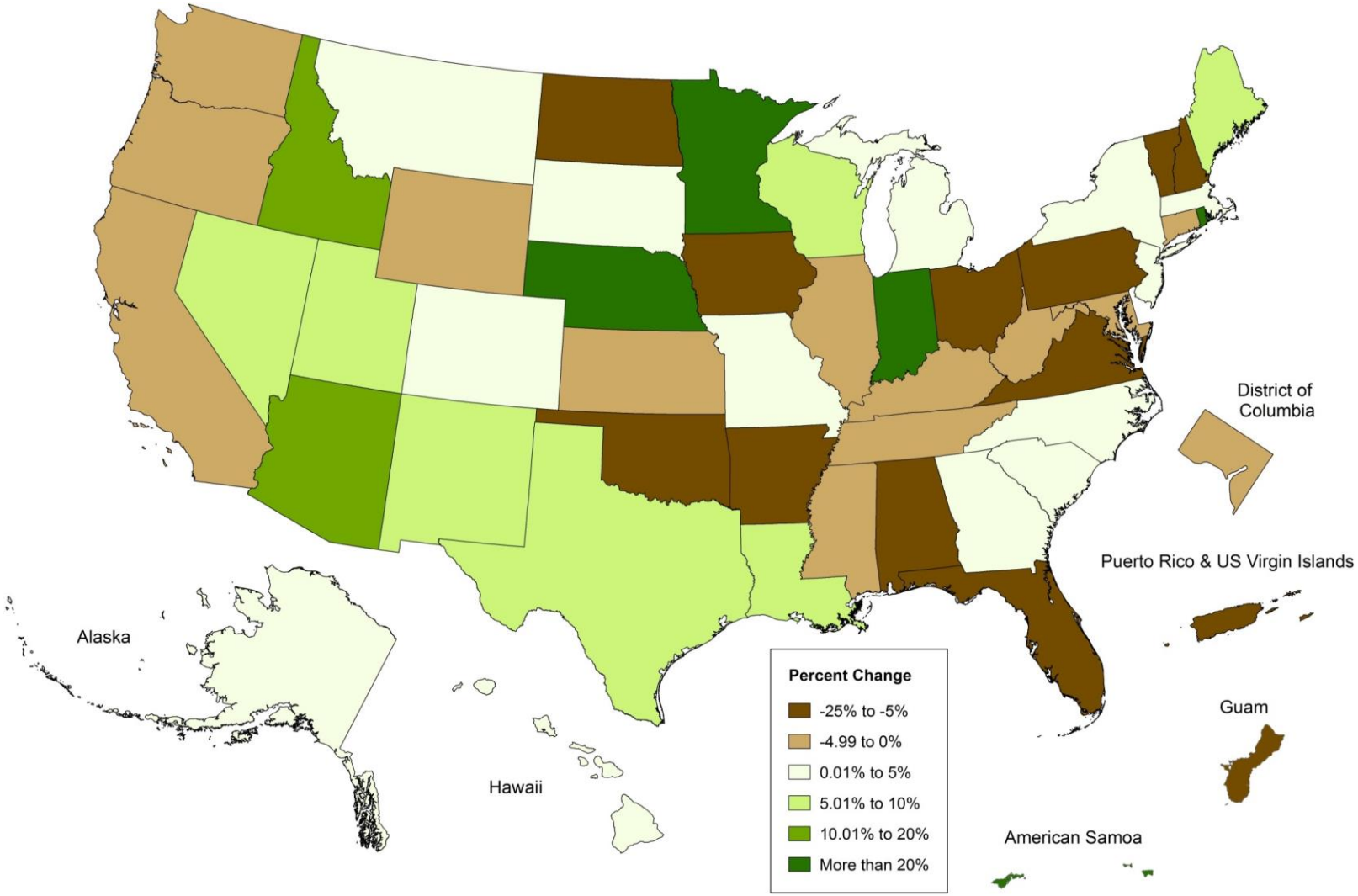

Figure 3. Percentage Change of Recreation Visits by State or Territory, 2016 to 2017

Recreation Visits / Visitor Days by Region

Table 3 shows the number of recreation visits, visitor days and change from the previous year for the seven NPS regions. Figure 4 compares 2016 and 2017 recreation visits by region. Visits were up for Alaska, Intermountain, Midwest, Northeast and Southeast regions while visitor days were up for Intermountain, Northeast, Pacific West and Southeast regions.

Table 3. 2017 Recreation Visits / Visitor Days and Change from 2016 by Region

Region	Recreation Visits	Percent Change*	Recreation Visitor Days	Percent Change*
Alaska Region	2,786,065	0.1%	2,033,819	-0.3%
Intermountain Region	57,454,921	5.9%	38,109,928	3.1%
Midwest Region	22,201,646	2.0%	6,156,639	-5.1%
National Capital Region	57,886,443	-5.8%	4,773,538	-3.5%
Northeast Region	59,632,673	0.5%	13,972,770	0.1%
Pacific West Region	65,461,882	-1.0%	30,639,280	2.3%
Southeast Region	65,459,121	0.3%	24,894,916	1.1%
NPS Total	**330,882,751**	**-0.03%**	**120,580,890**	**1.4%**

*Percents by region do not add to total because each row is a separate percent change by region.

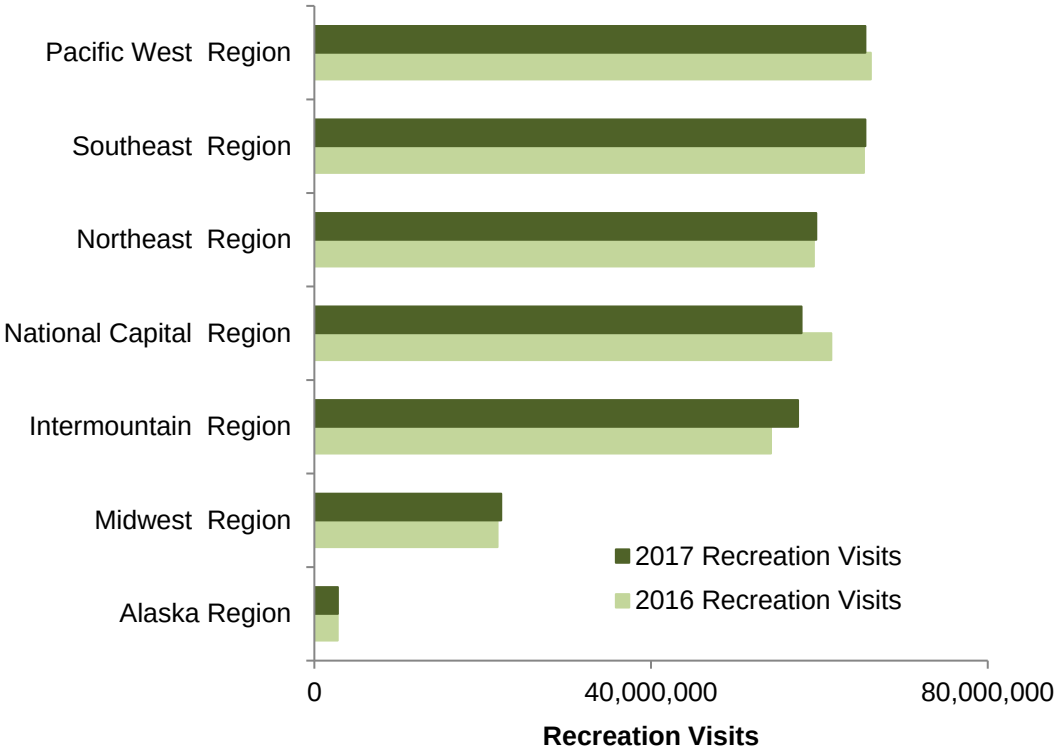

Figure 4. Recreation Visits by National Park Service Region for 2016 and 2017

Recreation Visits / Visitor Days by Population Center

Table 4 shows the number of recreation visits, visitor days and change from the previous year for NPS units by population centers. Population centers are defined in the Definitions section at the end of the abstract. Figure 5 compares 2016 and 2017 recreation visits by population center. Recreation visits increased in Mixed, Rural and Suburban areas. Recreation visitor days increased in Mixed, Outlying and Suburban areas.

Table 4. 2017 Recreation Visits / Visitor Days and Change from 2016 by Population Center

Population Center	Recreation Visits	Percent Change*	Recreation Visitor Days	Percent Change*
Mixed Area	73,594,013	4.0%	32,621,522	3.9%
Outlying Area	38,073,227	-2.8%	21,424,071	1.9%
Remote Area	2,191,053	-6.5%	1,180,360	-2.8%
Rural Area	79,456,117	1.6%	45,064,474	-0.3%
Suburban Area	46,614,677	1.5%	10,755,197	3.4%
Urban Area	90,953,664	-3.8%	9,535,266	-2.2%
NPS Total	**330,882,751**	**-0.03%**	**120,580,890**	**1.4%**

*Percents by center do not add to total because each row is a separate percent change by center

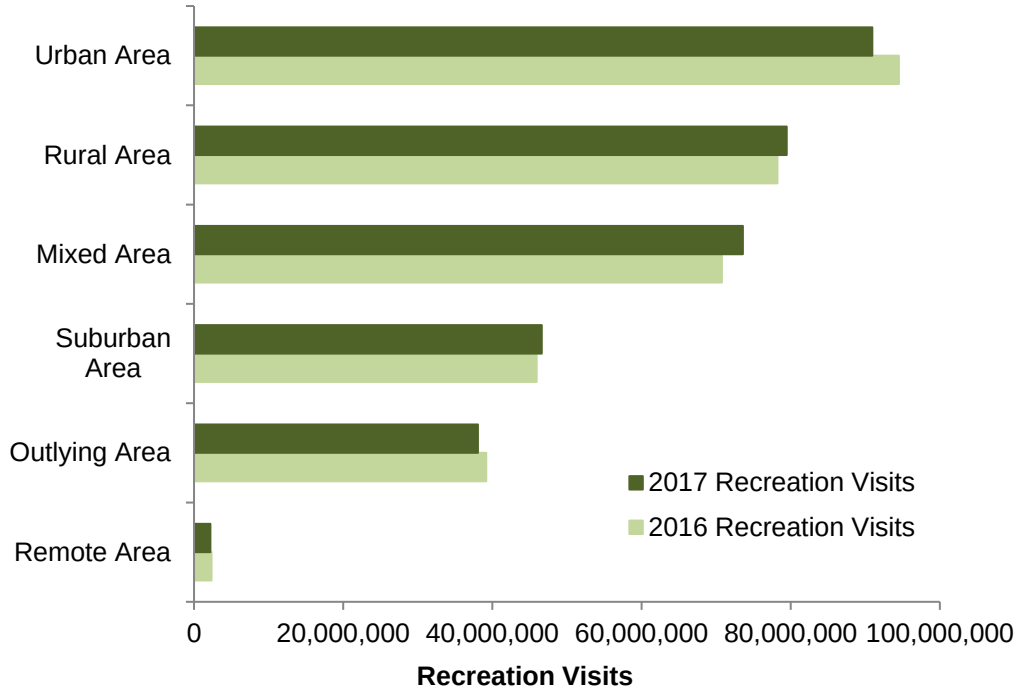

Figure 5. Recreation Visits by Population Center for 2016 and 2017

Recreation Visits / Visitor Days and Non-Recreation Visits / Visitor Days by Park

Table 5 is a complete record of recreation visits and visitor days for all NPS units reporting visitor use data. The table also shows non-recreation visits and visitor days which include through traffic (commuters), persons going to and from inholdings, tradespeople with business in the park, and government personnel (other than NPS employees) with business in the park. While recreation and non-recreation visits were down slightly, recreation and non-recreation visitor days were up slightly. Superscript references can be found in the Endnotes.

Table 5. 2017 Recreation Visits / Visitor Days and Non-Recreation Visits / Visitor Days and Change from 2016 by Park

	Visits				Days			
Park Name	**Recreation**	**Percent Change**	**Non-Rec**	**Percent Change**	**Recreation**	**Percent Change**	**Non-Rec**	**Percent Change**
Abraham Lincoln Birthplace NHP	269,580	6.8%	0	0.0%	22,465	6.8%	0	0.0%
Acadia NP[4]	3,509,271	6.2%	47,100	0.0%	2,001,198	5.8%	3,925	0.0%
Adams NHP	255,562	28.2%	1,036	9.4%	21,203	19.6%	43	9.1%
African Burial Ground NM	43,182	-7.2%	0	0.0%	2,712	-0.8%	0	0.0%
Agate Fossil Beds NM	32,038	106.0%	0	0.0%	5,475	70.0%	0	0.0%
Alibates Flint Quarries NM	6,613	-18.9%	0	0.0%	1,378	-18.9%	0	0.0%
Allegheny Portage Railroad NHS[5]	201,837	6.6%	180	0.0%	25,966	7.1%	4	0.0%
Amistad NRA[5]	1,221,635	4.9%	1,128	0.0%	744,901	4.8%	94	0.0%
Andersonville NHS	132,149	-1.5%	0	0.0%	22,025	-1.5%	0	0.0%
Andrew Johnson NHS	53,998	17.5%	0	0.0%	2,352	0.9%	0	0.0%
Aniakchak NM & PRES	100	0.0%	0	0.0%	470	0.0%	0	0.0%
Antietam NB	366,508	4.1%	0	0.0%	63,665	2.8%	0	0.0%
Apostle Islands NL	203,421	10.7%	1,054	0.0%	64,735	2.6%	22	0.0%
Appomattox Court House NHP[4,6]	113,960	-62.4%	0	0.0%	13,793	-34.1%	0	0.0%
Arches NP[5]	1,539,028	-2.9%	0	0.0%	389,390	-22.8%	0	0.0%
Arkansas Post NMEM	36,079	4.9%	0	0.0%	4,537	5.5%	0	0.0%
Arlington House The R.E. Lee MEM	726,059	-31.3%	0	0.0%	30,253	-31.3%	0	0.0%
Assateague Island NS	2,347,167	3.5%	3,600	0.0%	1,664,230	3.6%	300	0.0%

Table 5 (continued). 2017 Recreation Visits / Visitor Days and Non-Recreation Visits / Visitor Days and Change from 2016 by Park

	Visits				Days			
Park Name	**Recreation**	**Percent Change**	**Non-Rec**	**Percent Change**	**Recreation**	**Percent Change**	**Non-Rec**	**Percent Change**
Aztec Ruins NM	52,756	-8.6%	1,835	-18.1%	6,595	-8.6%	153	-18.1%
Badlands NP[4]	1,054,325	5.8%	67,459	-4.6%	409,019	4.4%	2,811	-4.6%
Bandelier NM	209,141	5.4%	840	0.0%	78,345	8.9%	10	0.0%
Belmont-Paul Women's Equality NM[4]	10,893	302.8%	2,576	265.4%	871	289.6%	107	265.9%
Bent's Old Fort NHS	26,397	-17.4%	0	0.0%	3,850	-17.4%	0	0.0%
Bering Land Bridge NPRES	2,642	0.0%	1,128	0.0%	661	0.0%	752	0.0%
Big Bend NP[5]	440,276	13.4%	2,364	0.0%	917,121	7.1%	591	0.0%
Big Cypress NPRES[5]	922,883	-16.3%	0	0.0%	258,862	-17.5%	0	0.0%
Big Hole NB	36,717	-12.1%	0	0.0%	4,482	-11.5%	0	0.0%
Big South Fork NRRA	761,200	11.2%	0	0.0%	461,646	10.7%	0	0.0%
Big Thicket NPRES[5]	170,649	-11.5%	0	0.0%	49,086	-16.0%	0	0.0%
Bighorn Canyon NRA	231,836	-10.7%	6,900	0.0%	73,774	-10.5%	287	0.0%
Biscayne NP[5,6]	446,961	-13.2%	0	0.0%	127,472	-10.7%	0	0.0%
Black Canyon of the Gunnison NP	307,143	29.0%	0	0.0%	145,546	9.5%	0	0.0%
Blue Ridge PKWY	16,093,765	6.1%	1,942,260	0.0%	8,350,719	5.6%	80,928	0.0%
Bluestone NSR	32,028	-6.2%	0	0.0%	6,672	-6.2%	0	0.0%
Booker T. Washington NM	25,479	8.7%	84	0.0%	4,344	-0.2%	1	0.0%
Boston African American NHS	413,151	-0.2%	0	0.0%	68,859	-0.2%	0	0.0%
Boston NHP[4,5,6]	3,425,606	32.0%	64,620	-0.6%	218,445	14.5%	916	-0.6%
Brown v. Board of Education NHS	25,204	-9.9%	0	0.0%	4,201	-9.9%	0	0.0%
Bryce Canyon NP	2,571,684	8.7%	420,540	-1.6%	1,168,994	3.0%	10,514	-1.6%
Buck Island Reef NM[5]	33,082	-15.0%	0	0.0%	16,751	-12.1%	0	0.0%
Buffalo NR	1,471,330	-17.6%	0	0.0%	816,036	-22.6%	0	0.0%
Cabrillo NM	997,903	4.0%	81,792	0.0%	124,295	4.1%	1,704	0.0%

Table 5 (continued). 2017 Recreation Visits / Visitor Days and Non-Recreation Visits / Visitor Days and Change from 2016 by Park

	Visits				Days			
Park Name	**Recreation**	**Percent Change**	**Non-Rec**	**Percent Change**	**Recreation**	**Percent Change**	**Non-Rec**	**Percent Change**
Canaveral NS	1,598,586	-1.9%	0	0.0%	337,572	-2.0%	0	0.0%
Cane River Creole NHP	30,117	12.1%	0	0.0%	5,020	12.1%	0	0.0%
Canyon de Chelly NM	825,660	0.5%	1,213,974	0.7%	442,813	-0.7%	202,329	0.7%
Canyonlands NP[5]	742,271	-4.4%	0	0.0%	447,941	-3.4%	0	0.0%
Cape Cod NS[5]	4,125,418	-12.1%	29,548	0.0%	688,856	-14.0%	14,774	0.0%
Cape Hatteras NS	2,433,703	0.9%	129,195	-0.1%	899,034	0.6%	32,474	-1.7%
Cape Krusenstern NM	15,000	0.0%	7,500	0.0%	3,117	0.0%	5,000	0.0%
Cape Lookout NS	399,357	-12.8%	4,800	0.0%	190,139	-14.4%	1,200	0.0%
Capitol Reef NP	1,150,165	8.0%	53,170	5.7%	143,013	6.9%	4,431	5.7%
Capulin Volcano NM[5]	59,615	-0.9%	350	-16.7%	6,892	-0.5%	29	-16.7%
Carl Sandburg Home NHS	72,777	-9.8%	0	0.0%	9,347	-9.7%	0	0.0%
Carlsbad Caverns NP	520,026	11.4%	0	0.0%	166,331	10.4%	0	0.0%
Carter G. Woodson Home NHS[2]	1,884	–	0	–	100	–	0	–
Casa Grande Ruins NM	75,583	-0.2%	2,160	0.0%	8,579	-0.2%	18	0.0%
Castillo de San Marcos NM[5]	876,975	2.6%	0	0.0%	54,811	2.6%	0	0.0%
Castle Clinton NM	4,737,113	-1.6%	732	14.7%	198,130	-1.4%	27	148.1%
Catoctin Mountain Park	236,243	6.5%	188,970	-2.0%	94,930	-4.0%	1,869	-1.4%
Cedar Breaks NM	909,199	1.1%	77,371	-4.0%	157,334	0.6%	12,895	-4.0%
Cesar E. Chavez NM	15,472	-10.1%	0	0.0%	645	-10.1%	0	0.0%
Chaco Culture NHP	55,334	2.3%	10,560	0.0%	75,771	12.3%	880	0.0%
Chamizal NMEM	86,400	-41.6%	46,238	-4.8%	8,871	-39.5%	13,486	-4.8%
Channel Islands NP[5]	383,687	5.2%	11,449	55.0%	327,739	13.5%	22,898	55.0%
Charles Pinckney NHS[5]	53,744	1.1%	0	0.0%	8,957	1.1%	0	0.0%
Charles Young Buffalo Soldiers NM	12,405	21.5%	0	0.0%	2,045	38.2%	0	0.0%

Table 5 (continued). 2017 Recreation Visits / Visitor Days and Non-Recreation Visits / Visitor Days and Change from 2016 by Park

	Visits				Days			
Park Name	**Recreation**	**Percent Change**	**Non-Rec**	**Percent Change**	**Recreation**	**Percent Change**	**Non-Rec**	**Percent Change**
Chattahoochee River NRA[4]	2,768,499	1.2%	0	0.0%	922,834	1.2%	0	0.0%
Chesapeake & Ohio Canal NHP[4,6]	4,859,573	1.0%	11,880	0.0%	857,078	6.1%	990	0.0%
Chickamauga & Chattanooga NMP	994,537	-3.2%	2,379,475	2.0%	162,512	-1.2%	29,744	2.0%
Chickasaw NRA	1,533,684	-8.5%	1,679,746	-6.2%	606,270	-5.7%	11,198	-6.2%
Chiricahua NM	63,132	23.1%	3,600	0.0%	29,738	22.6%	100	0.0%
Christiansted NHS[5]	96,779	-16.2%	0	0.0%	4,794	-17.9%	0	0.0%
City of Rocks NRES	130,276	20.8%	0	0.0%	37,997	20.8%	0	0.0%
Clara Barton NHS[5]	0	0.0%	0	0.0%	0	0.0%	0	0.0%
Colonial NHP	3,333,448	-0.6%	2,106,650	0.0%	295,132	-0.5%	87,777	0.0%
Colorado NM	375,035	-4.1%	350,601	1.6%	107,745	-0.8%	14,609	1.6%
Congaree NP	159,595	11.0%	0	0.0%	58,632	25.1%	0	0.0%
Coronado NMEM	131,614	-3.3%	2,508	0.0%	11,696	-2.4%	104	0.0%
Cowpens NB	212,692	-0.3%	0	0.0%	17,674	4.6%	0	0.0%
Crater Lake NP[5]	711,749	-5.9%	49,600	0.0%	320,984	-13.6%	2,067	0.0%
Craters of the Moon NM	285,227	11.7%	0	0.0%	69,444	24.7%	0	0.0%
Cumberland Gap NHP	737,547	-10.1%	7,814,995	-3.8%	124,184	-3.5%	463,259	-3.8%
Cumberland Island NS[5]	51,937	-16.1%	0	0.0%	60,593	-5.3%	0	0.0%
Curecanti NRA	1,041,446	6.0%	0	0.0%	391,391	12.1%	0	0.0%
Cuyahoga Valley NP	2,226,879	-8.1%	0	0.0%	532,423	-10.0%	0	0.0%
Dayton Aviation Heritage NHP	99,700	4.6%	0	0.0%	11,388	4.9%	0	0.0%
De Soto NMEM[5]	233,354	0.4%	0	0.0%	32,086	0.4%	0	0.0%
Death Valley NP[5]	1,294,827	-0.1%	49,300	-0.8%	800,983	-1.6%	6,162	-0.8%
Delaware Water Gap NRA	3,400,944	-7.5%	54,000	0.0%	1,218,008	-7.1%	2,250	0.0%
Denali NP & PRES[4]	642,809	9.4%	793,286	-1.5%	703,811	3.7%	16,527	-1.5%

Table 5 (continued). 2017 Recreation Visits / Visitor Days and Non-Recreation Visits / Visitor Days and Change from 2016 by Park

	Visits				Days			
Park Name	**Recreation**	**Percent Change**	**Non-Rec**	**Percent Change**	**Recreation**	**Percent Change**	**Non-Rec**	**Percent Change**
Devils Postpile NM	109,571	-19.1%	0	0.0%	31,958	-19.1%	0	0.0%
Devils Tower NM	499,031	0.6%	4,524	67.7%	123,618	1.0%	189	67.8%
Dinosaur NM	315,859	3.8%	732	0.0%	144,831	-4.7%	61	0.0%
Dry Tortugas NP[5]	54,281	-26.3%	1,476	-85.5%	56,364	-19.5%	1,476	-85.5%
Edgar Allan Poe NHS	14,878	0.3%	0	0.0%	1,240	0.3%	0	0.0%
Effigy Mounds NM[4]	67,006	-13.2%	1,200	0.0%	13,960	-13.2%	17	0.0%
Eisenhower NHS	50,597	-8.9%	0	0.0%	6,746	-8.9%	0	0.0%
El Malpais NM	161,526	2.6%	720	0.0%	53,842	2.6%	15	0.0%
El Morro NM	59,013	-0.7%	12,343	-1.0%	16,800	14.7%	340	-0.9%
Eleanor Roosevelt NHS	67,621	6.5%	0	0.0%	8,453	6.5%	0	0.0%
Eugene O'Neill NHS	3,931	-8.3%	87	-53.2%	543	-5.6%	15	-53.2%
Everglades NP[4,5]	1,018,557	9.4%	6,766	482.3%	309,902	5.6%	2,537	482.9%
Federal Hall NMEM	325,497	3.5%	3,002	-14.7%	20,592	6.1%	194	-50.0%
Fire Island NS[5]	456,392	5.8%	225,126	-2.6%	110,959	-23.9%	56,282	-2.6%
First Ladies NHS	13,085	-2.2%	0	0.0%	2,181	-2.2%	0	0.0%
Flight 93 NMEM[4]	364,082	-5.5%	0	0.0%	30,340	-5.5%	0	0.0%
Florissant Fossil Beds NM	71,763	-2.4%	0	0.0%	7,359	-3.1%	0	0.0%
Ford's Theatre NHS[4]	744,266	14.4%	6,392	14.0%	96,427	76.7%	1,598	71.1%
Fort Bowie NHS	8,491	6.0%	0	0.0%	1,415	6.0%	0	0.0%
Fort Caroline NMEM[5]	243,960	5.1%	0	0.0%	20,330	5.1%	0	0.0%
Fort Davis NHS	60,910	-1.5%	338	19.4%	11,164	8.3%	43	51.5%
Fort Donelson NB	208,816	-19.5%	416,369	-22.2%	11,713	-20.5%	1,145	-22.2%
Fort Frederica NM[5]	188,089	-2.5%	1,800	0.0%	15,819	-2.5%	37	0.0%
Fort Laramie NHS	61,513	7.1%	365	0.0%	7,689	7.1%	45	0.0%

Table 5 (continued). 2017 Recreation Visits / Visitor Days and Non-Recreation Visits / Visitor Days and Change from 2016 by Park

	Visits				Days			
Park Name	**Recreation**	**Percent Change**	**Non-Rec**	**Percent Change**	**Recreation**	**Percent Change**	**Non-Rec**	**Percent Change**
Fort Larned NHS	29,188	-6.0%	0	0.0%	4,865	-6.0%	0	0.0%
Fort Matanzas NM[5]	578,981	3.8%	0	0.0%	48,972	3.0%	0	0.0%
Fort McHenry NM & HS	591,861	-3.1%	720	0.0%	73,983	-3.1%	30	0.0%
Fort Necessity NB	294,145	1.4%	120	0.0%	34,968	-0.4%	4	0.0%
Fort Point NHS	1,532,541	-32.3%	0	0.0%	75,413	-29.2%	0	0.0%
Fort Pulaski NM[5]	360,591	4.5%	19,476	0.0%	75,123	4.5%	406	0.0%
Fort Raleigh NHS	274,981	-5.9%	1,344	0.0%	32,953	17.8%	112	0.0%
Fort Scott NHS	28,948	-1.2%	334	-25.4%	3,619	-1.2%	9	-26.2%
Fort Smith NHS	141,914	-13.3%	0	0.0%	10,567	33.5%	0	0.0%
Fort Stanwix NM	106,936	13.8%	0	0.0%	13,367	13.8%	0	0.0%
Fort Sumter NM[5]	896,569	0.9%	0	0.0%	179,018	0.9%	0	0.0%
Fort Union NM	11,676	-2.3%	240	0.0%	1,148	-2.3%	2	0.0%
Fort Union Trading Post NHS	13,329	-23.8%	813	25.1%	1,362	-19.7%	17	26.4%
Fort Vancouver NHS	1,081,489	-1.0%	0	0.0%	80,861	-17.3%	0	0.0%
Fort Washington Park	317,470	-43.3%	0	0.0%	101,425	-43.9%	0	0.0%
Fossil Butte NM	21,978	6.0%	309	-71.4%	4,041	58.6%	29	-34.0%
Franklin Delano Roosevelt MEM	3,507,402	-19.6%	0	0.0%	146,142	-19.6%	0	0.0%
Frederick Douglass NHS	76,569	13.6%	0	0.0%	6,381	13.6%	0	0.0%
Frederick Law Olmsted NHS	11,388	27.5%	4	-60.0%	1,898	27.5%	0	-88.4%
Fredericksburg & Spotsylvania NMP	919,311	-5.2%	1,217,246	-2.1%	36,366	-4.1%	12,342	1.2%
Friendship Hill NHS	39,377	4.0%	0	0.0%	7,597	4.1%	0	0.0%
Gates of the Arctic NP & PRES	11,177	11.2%	0	0.0%	13,144	-19.5%	0	0.0%
Gateway NRA[4]	9,190,610	6.2%	1,503,109	79.6%	2,148,487	5.7%	250,518	79.6%
Gauley River NRA	118,733	2.5%	0	0.0%	31,738	5.1%	0	0.0%

Table 5 (continued). 2017 Recreation Visits / Visitor Days and Non-Recreation Visits / Visitor Days and Change from 2016 by Park

	Visits				Days			
Park Name	**Recreation**	**Percent Change**	**Non-Rec**	**Percent Change**	**Recreation**	**Percent Change**	**Non-Rec**	**Percent Change**
General Grant NMEM	97,005	-11.1%	153	302.6%	4,898	7.7%	3	322.2%
George Rogers Clark NHP	117,268	-7.0%	0	0.0%	13,095	-7.0%	0	0.0%
George Washington Birthplace NM	122,457	-5.6%	7,200	0.0%	31,405	-3.9%	600	0.0%
George Washington Carver NM	46,466	0.1%	0	0.0%	5,034	0.1%	0	0.0%
George Washington MEM PKWY	7,562,793	-26.7%	37,222,906	-2.0%	674,366	-29.9%	1,550,954	-2.0%
Gettysburg NMP	1,038,649	-4.8%	74,400	0.0%	385,323	-3.0%	1,029	0.0%
Gila Cliff Dwellings NM[5,6]	78,872	90.0%	0	0.0%	9,859	90.0%	0	0.0%
Glacier Bay NP & PRES[4,6]	547,057	5.2%	381	-36.5%	588,541	5.0%	8,115	-39.8%
Glacier NP[4,6]	3,305,512	12.2%	15,807	-0.1%	2,989,321	9.2%	11,003	-0.6%
Glen Canyon NRA[4]	4,574,940	41.2%	34,622	1.8%	4,020,661	2.6%	34,621	1.8%
Golden Gate NRA	14,981,897	-4.2%	0	0.0%	2,071,989	-0.8%	0	0.0%
Golden Spike NHS	67,811	13.0%	31,000	0.0%	13,258	11.2%	1,292	0.0%
Governors Island NM[5]	625,653	19.7%	0	0.0%	104,276	19.7%	0	0.0%
Grand Canyon NP	6,254,238	4.8%	26,158	-56.7%	8,217,881	4.6%	2,180	-56.7%
Grand Portage NM	96,051	0.2%	0	0.0%	17,436	-1.2%	0	0.0%
Grand Teton NP	3,317,000	1.4%	1,652,347	6.4%	1,871,697	11.4%	137,696	6.4%
Grant-Kohrs Ranch NHS	24,072	3.9%	0	0.0%	2,468	3.9%	0	0.0%
Great Basin NP	168,028	16.0%	748	17.4%	120,018	-0.1%	31	17.6%
Great Sand Dunes NP & PRES	486,935	25.4%	470	0.0%	192,361	-1.2%	39	0.0%
Great Smoky Mountains NP	11,338,893	0.2%	10,396,268	-7.3%	6,945,300	-0.6%	433,178	-7.3%
Greenbelt Park	141,856	2.9%	0	0.0%	56,550	7.2%	0	0.0%
Guadalupe Mountains NP[5]	225,257	23.9%	0	0.0%	46,510	14.1%	0	0.0%
Guilford Courthouse NMP	348,991	8.5%	4,640,414	0.4%	18,108	11.5%	3,210	0.4%
Gulf Islands NS[4,5]	3,952,941	-17.2%	87,583	-12.4%	1,014,703	-12.7%	1,488	-11.6%

Table 5 (continued). 2017 Recreation Visits / Visitor Days and Non-Recreation Visits / Visitor Days and Change from 2016 by Park

	Visits				Days			
Park Name	**Recreation**	**Percent Change**	**Non-Rec**	**Percent Change**	**Recreation**	**Percent Change**	**Non-Rec**	**Percent Change**
Hagerman Fossil Beds NM	31,122	19.8%	0	0.0%	3,890	19.8%	0	0.0%
Haleakala NP	1,112,390	-12.0%	29,088	0.0%	226,493	-9.5%	1,680	0.0%
Hamilton Grange NMEM	85,603	0.3%	248	50.3%	4,970	1.0%	18	696.3%
Hampton NHS	32,327	-7.5%	600	0.0%	4,041	-7.5%	50	0.0%
Harpers Ferry NHP	342,535	2.0%	0	0.0%	114,178	2.0%	0	0.0%
Harry S Truman NHS	45,435	31.3%	0	0.0%	2,745	29.7%	0	0.0%
Hawaii Volcanoes NP[4,6]	2,016,702	6.8%	1,856,243	0.0%	1,045,298	7.7%	51,047	0.0%
Herbert Hoover NHS	144,619	-5.1%	18,000	0.0%	12,052	-5.1%	100	0.0%
Home of Franklin D. Roosevelt NHS	185,743	-3.9%	0	0.0%	24,944	-4.8%	0	0.0%
Homestead NM of America[4]	123,400	40.6%	423,673	-8.6%	18,550	50.0%	5,649	-8.6%
Hopewell Culture NHP	62,413	7.5%	0	0.0%	10,402	7.5%	0	0.0%
Hopewell Furnace NHS	49,306	-9.0%	600	0.0%	4,931	-9.0%	25	0.0%
Horseshoe Bend NMP	74,255	-10.9%	1,014,144	-10.3%	15,009	-12.9%	28,168	-10.3%
Hot Springs NP[6]	1,561,616	1.1%	2,455,528	4.4%	116,797	-60.3%	40,925	4.4%
Hovenweep NM	39,970	-6.7%	300	0.0%	12,194	2.2%	5	0.0%
Hubbell Trading Post NHS	45,800	-31.9%	4,584	0.0%	1,972	-31.9%	88	0.0%
Independence NHP	4,790,758	-5.5%	0	0.0%	604,209	-5.9%	0	0.0%
Indiana Dunes NL[4]	2,158,471	27.1%	5,253	0.0%	483,025	27.8%	219	0.0%
Isle Royale NP	28,196	12.9%	133	82.2%	103,292	2.1%	862	26.4%
James A. Garfield NHS	53,536	17.8%	0	0.0%	8,923	17.8%	0	0.0%
Jean Lafitte NHP & PRES	456,666	4.2%	192,000	0.0%	73,247	5.9%	7,610	0.0%
Jefferson NEM[5]	1,398,188	9.9%	0	0.0%	466,063	9.9%	0	0.0%
Jewel Cave NM	144,537	5.3%	257	-23.1%	42,400	1.8%	21	-23.1%
Jimmy Carter NHS	60,735	-8.6%	0	0.0%	5,860	-6.5%	0	0.0%

Table 5 (continued). 2017 Recreation Visits / Visitor Days and Non-Recreation Visits / Visitor Days and Change from 2016 by Park

	Visits				Days			
Park Name	**Recreation**	**Percent Change**	**Non-Rec**	**Percent Change**	**Recreation**	**Percent Change**	**Non-Rec**	**Percent Change**
John D. Rockefeller, Jr. MEM PKWY	1,433,292	1.5%	10,800	0.0%	146,216	1.2%	225	0.0%
John Day Fossil Beds NM	214,557	2.1%	840	0.0%	20,740	2.1%	7	0.0%
John F. Kennedy NHS	30,399	19.4%	0	0.0%	1,267	19.4%	0	0.0%
John Muir NHS	46,876	-5.1%	299	15.9%	5,860	-5.1%	6	17.2%
Johnstown Flood NMEM	171,376	10.6%	160,448	2.0%	14,724	10.2%	401	1.9%
Joshua Tree NP	2,853,619	13.9%	10,688	11.9%	1,530,169	8.9%	891	11.9%
Kalaupapa NHP[4]	76,512	7.0%	0	0.0%	18,608	-61.0%	0	0.0%
Kaloko Honokohau NHP	196,857	6.4%	0	0.0%	37,176	6.3%	0	0.0%
Katmai NP & PRES	37,818	0.0%	0	0.0%	19,441	0.0%	0	0.0%
Kenai Fjords NP	303,598	-12.4%	0	0.0%	80,588	-16.6%	0	0.0%
Kennesaw Mountain NBP[4,6]	2,593,725	9.9%	25,235,265	-0.4%	333,012	11.7%	336,470	-0.4%
Keweenaw NHP	16,479	12.8%	1,543	56.6%	2,903	16.6%	129	56.6%
Kings Canyon NP	692,932	14.1%	28,326	-7.5%	1,923,967	14.3%	9,442	-7.5%
Kings Mountain NMP	291,841	10.8%	278,085	10.0%	30,335	28.0%	3,861	10.0%
Klondike Gold Rush NHP Alaska[3,7]	906,485	-0.6%	0	0.0%	308,837	0.7%	0	0.0%
Klondike Gold Rush NHP Seattle[3,7]	84,759	22.1%	0	0.0%	12,361	22.1%	0	0.0%
Knife River Indian Villages NHS	11,644	-12.6%	974	-32.5%	1,269	-15.9%	41	-32.5%
Kobuk Valley NP	15,500	0.0%	7,750	0.0%	4,242	0.0%	5,167	0.0%
Korean War Veterans Memorial	4,155,947	1.8%	0	0.0%	173,164	1.8%	0	0.0%
Lake Chelan NRA	38,464	-15.5%	0	0.0%	41,975	-4.2%	0	0.0%
Lake Clark NP & PRES	22,755	7.8%	0	0.0%	16,989	10.3%	0	0.0%
Lake Mead NRA[4]	7,882,339	9.8%	285,887	9.8%	5,019,191	11.5%	142,944	9.8%
Lake Meredith NRA	1,329,076	29.6%	0	0.0%	324,310	33.5%	0	0.0%
Lake Roosevelt NRA[5]	1,304,403	4.1%	1,200	0.0%	350,253	-2.8%	50	0.0%

Table 5 (continued). 2017 Recreation Visits / Visitor Days and Non-Recreation Visits / Visitor Days and Change from 2016 by Park

	Visits				Days			
Park Name	**Recreation**	**Percent Change**	**Non-Rec**	**Percent Change**	**Recreation**	**Percent Change**	**Non-Rec**	**Percent Change**
Lassen Volcanic NP	507,256	-5.4%	0	0.0%	455,604	-3.7%	0	0.0%
Lava Beds NM	135,286	5.9%	771	0.0%	42,536	12.1%	32	0.0%
LBJ Memorial Grove on the Potomac	277,403	6.6%	0	0.0%	11,559	6.6%	0	0.0%
Lewis & Clark NHP	293,356	4.2%	826	302.9%	37,132	5.2%	17	314.0%
Lincoln Boyhood NMEM	143,651	14.4%	16,200	0.0%	13,467	14.4%	225	0.0%
Lincoln Home NHS	232,265	-3.1%	6,482	-2.1%	17,153	-5.1%	4,471	-1.6%
Lincoln Memorial	7,956,117	0.5%	0	0.0%	331,505	0.5%	0	0.0%
Little Bighorn Battlefield NM	296,128	-10.9%	2,580	-9.4%	24,677	-10.9%	107	-9.5%
Little River Canyon NPRES	367,058	-20.7%	0	0.0%	80,380	-21.7%	0	0.0%
Little Rock Central High School NHS	170,413	31.6%	0	0.0%	14,201	31.6%	0	0.0%
Longfellow NHS	51,606	3.8%	0	0.0%	6,451	3.8%	0	0.0%
Lowell NHP	562,498	3.8%	2,465	-22.9%	70,624	3.1%	308	-22.9%
Lyndon B. Johnson NHP	146,119	4.1%	0	0.0%	20,081	2.3%	0	0.0%
Maggie L. Walker NHS	10,738	12.0%	0	0.0%	1,342	12.0%	0	0.0%
Mammoth Cave NP[4]	587,853	0.2%	136,017	-6.9%	291,437	-1.4%	5,667	-6.9%
Manassas NBP	605,577	13.2%	480	0.0%	37,849	13.2%	7	0.0%
Manhattan Project NHP[4]	89,599	-14.4%	268	27.6%	8,664	-11.5%	89	27.6%
Manzanar NHS	114,461	8.7%	0	0.0%	14,308	8.7%	0	0.0%
Marsh-Billings-Rockefeller NHP	46,523	-16.5%	0	0.0%	7,754	-16.5%	0	0.0%
Martin Luther King, Jr. Memorial	3,651,093	0.4%	0	0.0%	152,129	0.4%	0	0.0%
Martin Luther King, Jr. NHS	584,435	25.0%	0	0.0%	76,465	30.8%	0	0.0%
Martin Van Buren NHS	22,023	-0.3%	720	0.0%	1,862	-0.8%	15	0.0%
Mary McLeod Bethune Council House NHS[5]	277	-96.1%	0	0.0%	46	-96.1%	0	0.0%
Mesa Verde NP	613,788	5.2%	9,012	-47.5%	333,353	-3.4%	751	-47.5%

Table 5 (continued). 2017 Recreation Visits / Visitor Days and Non-Recreation Visits / Visitor Days and Change from 2016 by Park

	Visits				Days			
Park Name	**Recreation**	**Percent Change**	**Non-Rec**	**Percent Change**	**Recreation**	**Percent Change**	**Non-Rec**	**Percent Change**
Minidoka NHS[2]	11,622		0		1,193		0	
Minute Man NHP	1,023,921	-2.4%	0	0.0%	127,990	-2.4%	0	0.0%
Minuteman Missile NHS	143,715	7.3%	0	0.0%	6,703	2.8%	0	0.0%
Mississippi NRRA[4]	436,734	70.0%	0	0.0%	60,724	54.0%	0	0.0%
Missouri NRR	119,816	-19.2%	0	0.0%	9,985	-19.2%	0	0.0%
Mojave NPRES	716,604	22.4%	0	0.0%	359,659	21.6%	0	0.0%
Monocacy NB	113,820	30.0%	0	0.0%	14,228	30.0%	0	0.0%
Montezuma Castle NM[4]	398,174	1.5%	0	-100.0%	33,181	1.5%	0	-100.0%
Moores Creek NB	86,747	3.4%	0	0.0%	4,994	6.7%	0	0.0%
Morristown NHP	268,295	6.2%	0	0.0%	63,579	3.8%	0	0.0%
Mount Rainier NP	1,415,867	4.3%	631,035	12.3%	1,405,878	5.8%	52,586	12.3%
Mount Rushmore NMEM	2,437,800	0.3%	852,820	0.8%	267,480	0.3%	23,689	0.8%
Muir Woods NM	1,062,099	-5.4%	0	0.0%	117,982	-5.4%	0	0.0%
Natchez NHP	233,339	14.3%	0	0.0%	39,652	0.9%	0	0.0%
Natchez Trace PKWY	6,326,062	7.4%	8,757,308	30.9%	2,123,711	7.3%	729,776	30.9%
National Capital Parks Central[3]	1,932,762	6.6%	0	0.0%	106,153	6.0%	0	0.0%
National Capital Parks East[4]	1,366,142	11.6%	32,509,606	-0.8%	196,478	38.7%	1,760,800	-1.0%
National Park of American Samoa	69,468	140.4%	0	0.0%	11,578	140.4%	0	0.0%
Natural Bridges NM	107,443	5.5%	800	0.0%	51,513	5.5%	33	0.0%
Navajo NM	68,785	4.7%	17,540	-4.7%	15,388	10.3%	366	-4.6%
New Bedford Whaling NHP	166,894	14.7%	0	0.0%	7,337	18.4%	0	0.0%
New Orleans Jazz NHP	40,814	14.9%	0	0.0%	7,508	-4.9%	0	0.0%
New River Gorge NR	1,168,658	-2.4%	2,400	0.0%	212,460	-0.5%	400	0.0%
Nez Perce NHP	238,424	-0.6%	1,800	0.0%	18,696	-23.6%	15	0.0%

Table 5 (continued). 2017 Recreation Visits / Visitor Days and Non-Recreation Visits / Visitor Days and Change from 2016 by Park

	Visits				Days			
Park Name	**Recreation**	**Percent Change**	**Non-Rec**	**Percent Change**	**Recreation**	**Percent Change**	**Non-Rec**	**Percent Change**
Nicodemus NHS	2,916	-17.9%	0	0.0%	243	-17.9%	0	0.0%
Ninety Six NHS[4]	113,103	-4.2%	0	0.0%	11,782	-4.2%	0	0.0%
Niobrara NSR	80,806	9.5%	0	0.0%	52,430	9.8%	0	0.0%
Noatak NPRES	17,000	0.0%	8,500	0.0%	17,917	0.0%	5,667	0.0%
North Cascades NP	30,326	5.9%	0	0.0%	50,600	2.7%	0	0.0%
Obed W&SR[4]	214,783	-7.2%	10,800	0.0%	76,303	-10.2%	75	0.0%
Ocmulgee NM	156,907	-3.3%	0	0.0%	19,613	-3.3%	0	0.0%
Olympic NP	3,401,996	0.3%	777,419	-2.9%	1,489,684	7.3%	25,886	-1.3%
Oregon Caves NM	72,212	-10.4%	520	0.0%	24,835	-17.8%	87	0.0%
Organ Pipe Cactus NM[4]	260,534	11.3%	1,193,054	14.1%	59,024	0.9%	49,711	14.1%
Ozark NSR[5]	1,165,296	-6.1%	0	0.0%	229,614	-13.5%	0	0.0%
Padre Island NS[5]	650,197	2.6%	1,800	0.0%	377,771	3.4%	1,200	0.0%
Palo Alto Battlefield NHP	84,361	44.1%	0	0.0%	14,060	44.1%	0	0.0%
Paterson Great Falls NHP[5]	308,199	73.6%	0	0.0%	65,338	124.3%	0	0.0%
Pea Ridge NMP	121,163	1.4%	0	0.0%	20,194	1.4%	0	0.0%
Pecos NHP	40,650	2.4%	0	0.0%	4,310	2.4%	0	0.0%
Pennsylvania Avenue NHS	108,716	100%	0	0.0%	2,990	100%	0	0.0%
Perry's Victory & Intl. Peace MEM	84,769	-40.4%	0	0.0%	5,833	-48.9%	0	0.0%
Petersburg NB	208,473	8.6%	366,461	5.5%	18,423	7.8%	7,635	5.5%
Petrified Forest NP	627,757	-2.4%	120	0.0%	144,403	10.4%	10	0.0%
Petroglyph NM[4]	141,803	14.2%	0	0.0%	23,634	14.2%	0	0.0%
Pictured Rocks NL	781,190	0.5%	1,850	0.0%	332,869	2.6%	46	0.0%
Pinnacles NP	233,334	8.2%	0	0.0%	69,688	8.4%	0	0.0%
Pipe Spring NM[4]	29,065	-37.8%	404	0.0%	3,633	-6.7%	75	0.0%

Table 5 (continued). 2017 Recreation Visits / Visitor Days and Non-Recreation Visits / Visitor Days and Change from 2016 by Park

	Visits				Days			
Park Name	**Recreation**	**Percent Change**	**Non-Rec**	**Percent Change**	**Recreation**	**Percent Change**	**Non-Rec**	**Percent Change**
Pipestone NM	76,486	13.3%	0	0.0%	15,935	13.3%	0	0.0%
Piscataway Park	154,011	24.8%	0	0.0%	23,734	25.7%	0	0.0%
Point Reyes NS[4]	2,456,669	0.7%	25,788	0.0%	1,042,886	0.1%	2,149	0.0%
Port Chicago Naval Magazine NM	1,086	-44.1%	0	0.0%	181	-44.1%	0	0.0%
President W.J. Clinton Birthplace Home NHS	10,177	-2.8%	0	0.0%	848	-2.8%	0	0.0%
President's Park	1,477,913	49.4%	0	0.0%	200,764	79.6%	0	0.0%
Prince William Forest Park	360,540	4.7%	480	0.0%	285,693	2.3%	80	0.0%
Pu'uhonua o Honaunau NHP	505,735	20.1%	0	0.0%	42,145	20.1%	0	0.0%
Pu'ukohola Heiau NHS	147,259	6.3%	133,304	4.9%	6,136	6.3%	1,851	4.9%
Rainbow Bridge NM	108,418	25.5%	0	0.0%	13,552	25.5%	0	0.0%
Redwood NP[5]	445,000	-17.0%	0	0.0%	144,328	-16.3%	0	0.0%
Richmond NBP	224,014	7.2%	150,286	-0.1%	35,480	5.6%	3,131	-0.1%
Rio Grande W&SR[5]	399	-13.8%	0	0.0%	2,792	-9.8%	0	0.0%
River Raisin NBP	238,813	18.0%	11,976	5.3%	39,802	18.0%	100	5.4%
Rock Creek Park	2,483,788	0.2%	12,385,128	-0.3%	243,852	7.2%	516,047	-0.3%
Rocky Mountain NP	4,437,215	-1.8%	8,750	0.0%	2,538,725	-1.0%	2,188	0.0%
Roger Williams NMEM[5]	80,970	23.5%	113,519	23.0%	5,844	26.2%	757	23.0%
Rosie The Riveter WWII Home Front	60,927	-5.4%	0	0.0%	15,232	-5.4%	0	0.0%
Ross Lake NRA	759,656	-16.1%	720	0.0%	219,346	1.7%	60	0.0%
Russell Cave NM	24,377	-1.1%	0	0.0%	3,244	-6.7%	0	0.0%
Sagamore Hill NHS	55,186	2.3%	0	0.0%	11,497	2.3%	0	0.0%
Saguaro NP[6]	964,760	17.6%	2,139,033	-26.8%	85,325	-14.6%	44,563	-26.8%
Saint Croix Island IHS	11,872	-14.3%	0	0.0%	1,237	-14.3%	0	0.0%
Saint Croix NSR	772,475	9.1%	0	0.0%	579,211	-8.9%	0	0.0%

Table 5 (continued). 2017 Recreation Visits / Visitor Days and Non-Recreation Visits / Visitor Days and Change from 2016 by Park

	Visits				Days			
Park Name	**Recreation**	**Percent Change**	**Non-Rec**	**Percent Change**	**Recreation**	**Percent Change**	**Non-Rec**	**Percent Change**
Saint Paul's Church NHS	21,190	1.7%	505	-19.2%	2,333	5.0%	23	-46.3%
Saint-Gaudens NHS	37,556	-11.4%	0	0.0%	6,124	-11.2%	0	0.0%
Salem Maritime NHS[5]	373,630	0.4%	0	0.0%	20,936	18.1%	0	0.0%
Salinas Pueblo Missions NM	35,148	8.4%	0	0.0%	5,682	5.4%	0	0.0%
Salt River Bay NHP & ECOL PRES[5]	10,567	-35.8%	0	0.0%	1,303	-33.7%	0	0.0%
San Antonio Missions NHP[5]	1,381,383	1.7%	0	0.0%	159,939	1.6%	0	0.0%
San Francisco Maritime NHP	4,493,519	3.7%	0	0.0%	351,462	4.6%	0	0.0%
San Juan Island NHP[4]	267,209	-15.5%	74,023	–	36,921	78.4%	1,542	–
San Juan NHS[5]	1,188,780	-18.4%	0	0.0%	191,583	-18.3%	0	0.0%
Sand Creek Massacre NHS	6,535	-4.6%	0	0.0%	1,089	-4.6%	0	0.0%
Santa Monica Mountains NRA	897,593	-1.0%	93,637	14.9%	140,199	-2.6%	3,947	14.7%
Saratoga NHP	97,781	-4.9%	68,955	-27.7%	26,699	7.9%	460	-27.7%
Saugus Iron Works NHS	12,256	9.8%	45,625	0.0%	1,532	9.8%	381	0.0%
Scotts Bluff NM	152,560	17.3%	0	0.0%	24,155	17.3%	0	0.0%
Sequoia NP	1,291,256	2.9%	13,549	3.0%	3,490,390	4.2%	4,516	3.0%
Shenandoah NP	1,458,874	1.5%	10,962	0.0%	940,682	0.8%	229	0.0%
Shiloh NMP	435,107	3.1%	198,431	18.0%	52,100	-0.3%	3,307	18.0%
Sitka NHP	194,880	-10.3%	0	0.0%	9,876	-12.1%	0	0.0%
Sleeping Bear Dunes NL	1,678,126	-0.3%	0	0.0%	752,143	2.6%	0	0.0%
Springfield Armory NHS	25,109	11.9%	0	0.0%	4,185	11.9%	0	0.0%
Statue of Liberty NM	4,441,988	-1.3%	0	0.0%	1,665,745	-1.3%	0	0.0%
Steamtown NHS	103,956	4.3%	11,592	0.0%	13,697	-13.8%	483	0.0%
Stones River NB	230,562	-33.4%	1,523	5.2%	36,337	-12.7%	27	30.2%
Stonewall NM[2]	106,791	–	50	–	8,391	–	17	–

Table 5 (continued). 2017 Recreation Visits / Visitor Days and Non-Recreation Visits / Visitor Days and Change from 2016 by Park

	Visits				Days			
Park Name	**Recreation**	**Percent Change**	**Non-Rec**	**Percent Change**	**Recreation**	**Percent Change**	**Non-Rec**	**Percent Change**
Sunset Crater Volcano NM[6]	119,454	98.3%	12,000	0.0%	12,443	98.3%	333	0.0%
Tallgrass Prairie NPRES	30,773	4.7%	0	0.0%	5,129	4.7%	0	0.0%
Thaddeus Kosciuszko NMEM	2,293	-17.9%	0	0.0%	48	-18.0%	0	0.0%
Theodore Roosevelt Birthplace NHS	24,884	278.1%	314	313.2%	2,081	279.5%	23	765.6%
Theodore Roosevelt Inaugural NHS	28,585	-2.1%	0	0.0%	4,533	-4.7%	0	0.0%
Theodore Roosevelt Island	168,195	2.3%	0	0.0%	25,229	2.3%	0	0.0%
Theodore Roosevelt NP	708,003	-6.1%	6,578	0.0%	208,885	-4.5%	181	0.0%
Thomas Edison NHP	59,323	2.8%	0	0.0%	6,454	237.9%	0	0.0%
Thomas Jefferson MEM	3,366,571	-1.4%	0	0.0%	140,274	-1.4%	0	0.0%
Thomas Stone NHS	10,250	-3.8%	0	0.0%	427	-3.8%	0	0.0%
Timpanogos Cave NM	100,740	10.4%	0	0.0%	17,731	-12.0%	0	0.0%
Timucuan EHP[5]	1,218,306	6.1%	0	0.0%	255,691	1.8%	0	0.0%
Tonto NM	40,898	7.5%	0	0.0%	6,069	6.2%	0	0.0%
Tumacácori NHP[4]	46,308	5.7%	0	0.0%	5,866	140.9%	0	0.0%
Tuskegee Airmen NHS	39,322	26.3%	0	0.0%	4,915	26.3%	0	0.0%
Tuskegee Institute NHS[4,5]	20,407	141.4%	0	0.0%	3,155	0.1%	0	0.0%
Tuzigoot NM[4]	109,388	4.6%	0	-100.0%	9,116	39.4%	0	-100.0%
Ulysses S. Grant NHS	59,761	29.7%	0	0.0%	7,470	29.7%	0	0.0%
Upper Delaware S&RR	253,537	-4.1%	2,130	0.0%	83,781	-9.3%	44	0.0%
Valley Forge NHP	2,159,592	-11.1%	0	0.0%	359,932	-11.1%	0	0.0%
Vanderbilt Mansion NHS	360,436	-7.1%	0	0.0%	37,082	-9.2%	0	0.0%
Vicksburg NMP	475,074	-6.6%	0	0.0%	87,115	-5.1%	0	0.0%
Vietnam Veterans MEM	5,072,589	-4.3%	0	0.0%	211,358	-4.3%	0	0.0%
Virgin Islands NP[5]	304,408	-26.0%	232,274	-12.3%	156,010	-26.0%	5,236	-8.3%

Table 5 (continued). 2017 Recreation Visits / Visitor Days and Non-Recreation Visits / Visitor Days and Change from 2016 by Park

	Visits				Days			
Park Name	**Recreation**	**Percent Change**	**Non-Rec**	**Percent Change**	**Recreation**	**Percent Change**	**Non-Rec**	**Percent Change**
Voyageurs NP	237,250	-1.9%	0	0.0%	103,641	-4.6%	0	0.0%
Waco Mammoth NM	101,792	46.4%	1,306	27.4%	11,105	48.6%	11	-27.5%
Walnut Canyon NM	165,134	8.3%	480	0.0%	17,890	8.3%	20	0.0%
War in the Pacific NHP	384,610	-21.3%	258	-26.7%	32,230	-21.4%	11	-27.0%
Washington Monument[5]	0	-100.0%	0	0.0%	0	-100.0%	0	0.0%
Washita Battlefield NHS	11,831	-3.9%	0	0.0%	986	-3.9%	0	0.0%
Weir Farm NHS	38,096	-2.5%	0	0.0%	5,889	-0.7%	0	0.0%
Whiskeytown NRA[5]	832,063	-5.0%	6,398	2.2%	285,557	-0.2%	962	0.6%
White House[5]	439,725	-28.1%	0	0.0%	29,516	-28.1%	0	0.0%
White Sands NM	612,468	10.2%	0	0.0%	129,160	10.0%	0	0.0%
Whitman Mission NHS	47,757	-4.8%	888	0.0%	3,980	-4.8%	37	0.0%
William Howard Taft NHS	37,425	21.8%	0	0.0%	3,119	21.8%	0	0.0%
Wilson's Creek NB	206,346	12.3%	0	0.0%	34,392	12.3%	0	0.0%
Wind Cave NP	619,924	0.4%	252,727	1.2%	161,468	2.7%	6,950	1.2%
Wolf Trap NP for the Performing Arts	424,364	-3.0%	0	0.0%	141,455	-3.0%	0	0.0%
Women's Rights NHP	61,806	17.3%	1,344	0.0%	5,737	21.0%	56	0.0%
World War II Memorial	4,876,842	0.4%	0	0.0%	203,202	0.4%	0	0.0%
World War II Valor in the Pacific NM	1,947,495	7.1%	0	0.0%	486,874	7.1%	0	0.0%
Wrangell-St. Elias NP & PRES	68,292	-13.6%	0	0.0%	261,788	-13.6%	0	0.0%
Wright Brothers NMEM	414,244	-9.7%	2,190	0.0%	34,520	-9.7%	91	0.0%
Wupatki NM	236,454	6.0%	6,531	0.0%	39,416	5.9%	327	0.0%
Yellowstone NP[5]	4,116,524	-3.3%	1,247,548	4.1%	7,012,480	-0.3%	63,437	2.4%
Yosemite NP	4,336,890	-13.8%	163,654	-13.1%	5,938,712	-8.4%	356,831	-10.3%

Table 5 (continued). 2017 Recreation Visits / Visitor Days and Non-Recreation Visits / Visitor Days and Change from 2016 by Park

	Visits				Days			
Park Name	**Recreation**	**Percent Change**	**Non-Rec**	**Percent Change**	**Recreation**	**Percent Change**	**Non-Rec**	**Percent Change**
Yukon-Charley Rivers NPRES	952	-16.9%	0	0.0%	4,399	-30.4%	0	0.0%
Zion NP	4,504,812	4.9%	21,900	0.0%	2,522,893	4.5%	456	0.0%
NPS Total	**330,882,751**	**-0.03%**	**172,112,736**	**-0.1%**	**120,580,890**	**1.4%**	**7,889,866**	**1.9%**

Average Recreation Visits per Day to NPS Units

Visitation to NPS units varies throughout the year. The service-wide average of visits per day, broken down by month, is shown in Figure 6. July had the highest average visits per day at 1,476,726; January had the lowest at 462,639. Visits in January, February, April, and May were up slightly over 2016 while the other months were down slightly. January saw the largest percent increase (18.8%) while October saw the largest percent decrease (-6.3%).

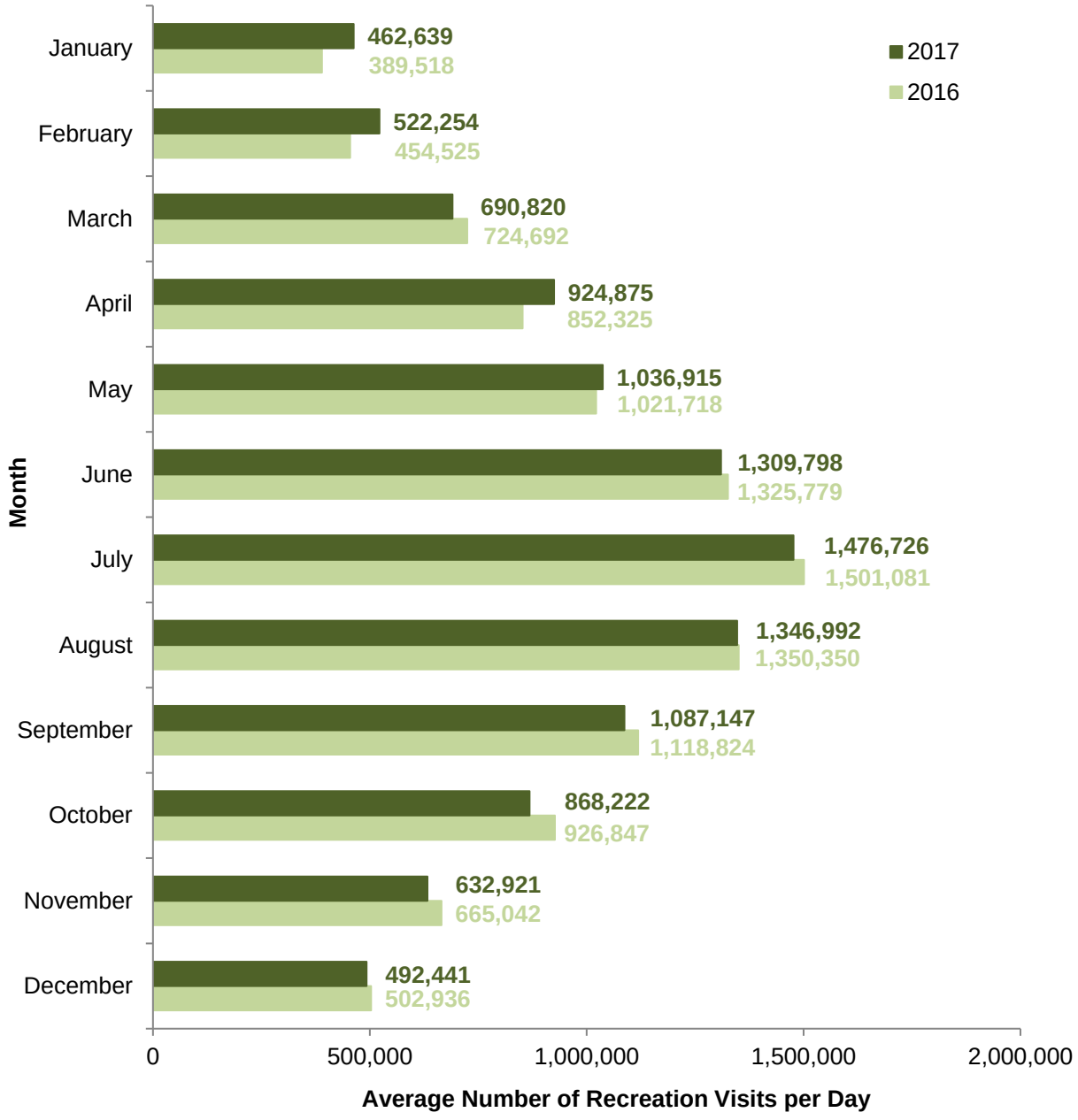

Figure 6. Average Number of Recreation Visits per Day to NPS Units by Month, 2016 and 2017

Overnight Stays

In addition to recreation visits, the National Park Service tracks the number of overnight stays, which are defined as one night within a park by a visitor. One visitor staying 10 nights or 10 visitors staying one night apiece both equal 10 overnight stays. Table 6 shows the number of overnight stays by NPS unit in concessioner lodging, concessioner campgrounds, NPS campgrounds (separated by tent overnights and RV overnights), backcountry and miscellaneous locations (any location not otherwise defined such as sleeping aboard boats). The number of non-recreation overnight stays, such as leaseholders, line shacks for ranchers, and government personnel other than NPS employees, is also included. In 2017, NPS units recorded a total of 14,803,755 overnight stays which is a 4% decrease from 2016. Figure 7 shows the trend for overnight stays by category for the most recent 25 years (1993 to 2017). Superscript references can be found in the Endnotes.

Table 6. 2017 Overnight Stays by Unit

	Concessioner		NPS Campgrounds					
Park	**Lodging**	**Camping**	**Tent Campers**	**RV Campers**	**Back-country**	**Misc**	**Non-Rec**	**Total***
Acadia NP[4]	0	1,657	152,586	55,812	1,597	10,889	0	222,541
Amistad NRA[5]	0	0	0	11,019	0	1,605	0	12,624
Aniakchak NM & PRES	0	0	0	0	235	0	0	235
Antietam NB	0	0	0	0	0	357	0	357
Apostle Islands NL	0	0	0	0	11,550	7,614	0	19,164
Arches NP[5]	0	0	1,426	826	65	0	0	2,316
Arkansas Post NMEM	0	0	0	0	0	18	0	18
Assateague Island NS	0	0	41,941	22,832	1,633	14,814	0	81,222
Badlands NP[4]	9,646	48,157	4,930	859	2,433	338	0	66,363
Bandelier NM	0	0	5,358	5,500	638	5,261	0	16,757
Bering Land Bridge NPRES	0	0	0	0	1,123	0	360	1,483
Big Bend NP[5]	44,485	8,204	65,446	33,529	42,555	44,203	0	238,422
Big Cypress NPRES[5]	0	0	2,128	8,814	2,532	0	0	13,478
Big South Fork NRRA	3,703	0	8,848	36,309	11,647	2,878	0	63,385
Big Thicket NPRES[5]	0	0	0	0	2,747	0	0	2,747

*Total overnight stays may vary from sum of categories due to rounding

Table 6 (continued). 2017 Overnight Stays by Unit

Park	Concessioner		NPS Campgrounds		Back-country	Misc	Non-Rec	Total*
	Lodging	Camping	Tent Campers	RV Campers				
Bighorn Canyon NRA	0	0	2,016	6,669	0	0	0	8,685
Biscayne NP[5,6]	0	0	2,452	0	0	5,414	0	7,866
Black Canyon of the Gunnison NP	0	0	18,795	12,257	1,708	0	0	32,757
Blue Ridge PKWY	49,906	0	63,240	36,031	1,447	1,294	0	151,918
Bryce Canyon NP	54,525	0	33,492	61,386	2,414	1,414	0	153,233
Buck Island Reef NM[5]	0	0	0	0	0	3,840	0	3,840
Buffalo NR	2,687	0	43,603	13,112	33,396	9,536	0	102,334
Canaveral NS	0	0	0	0	2,465	0	0	2,465
Canyon de Chelly NM	19,216	10,058	0	0	709	0	0	29,983
Canyonlands NP[5]	0	0	13,565	8,519	82,188	828	0	105,099
Cape Cod NS[5]	3,532	0	0	0	0	11,391	0	14,923
Cape Hatteras NS	0	0	42,730	30,827	0	5,538	140	79,235
Cape Krusenstern NM	0	0	0	0	6,375	0	5,525	11,900
Cape Lookout NS	33,553	0	0	0	845	0	0	34,398
Capitol Reef NP	0	0	18,139	20,824	3,813	2,137	0	44,913
Carlsbad Caverns NP	0	0	0	0	202	0	0	202
Catoctin Mountain Park	0	0	3,558	232	594	21,946	0	26,330
Cedar Breaks NM	0	0	2,296	1,571	0	0	0	3,867
Chaco Culture NHP	0	0	14,591	10,101	0	1,762	0	26,453
Channel Islands NP[5]	0	0	0	0	22,934	28,017	12,925	63,875
Chesapeake & Ohio Canal NHP[4,6]	0	0	23,669	531	0	4,896	0	29,096
Chickamauga & Chattanooga NMP	0	0	0	0	0	2,489	0	2,489
Chickasaw NRA	0	0	82,875	57,313	0	29,605	0	169,793
Chiricahua NM	0	0	7,430	6,828	0	1,230	0	15,488

*Total overnight stays may vary from sum of categories due to rounding

Table 6 (continued). 2017 Overnight Stays by Unit

Park	Concessioner		NPS Campgrounds		Back-country	Misc	Non-Rec	Total*
	Lodging	Camping	Tent Campers	RV Campers				
Colorado NM	0	0	16,195	16,345	407	0	0	32,949
Congaree NP	0	0	0	0	1,424	9,816	0	11,240
Cowpens NB	0	0	0	0	0	386	0	386
Crater Lake NP[5]	30,666	36,333	4,317	0	2,851	0	0	74,168
Craters of the Moon NM	0	0	8,414	8,510	347	1,071	0	18,341
Cumberland Gap NHP	0	0	4,009	9,545	1,301	0	0	14,855
Cumberland Island NS[5]	0	0	12,664	0	6,253	0	0	18,917
Curecanti NRA	0	0	21,624	47,320	962	1,433	0	71,339
Cuyahoga Valley NP	7,670	0	0	0	0	997	0	8,667
Death Valley NP[5]	40,400	10,106	80,544	96,071	0	2,246	0	229,368
Delaware Water Gap NRA	0	9,001	0	0	17,242	24,373	0	50,616
Denali NP & PRES[4]	0	27,248	0	0	32,887	0	0	60,135
Devils Tower NM	0	0	9,210	8,651	0	0	0	17,859
Dinosaur NM	0	0	17,623	13,957	31,698	4,000	0	67,279
Dry Tortugas NP[5]	0	0	5,342	0	0	5,524	1,476	12,342
El Morro NM	0	0	2,699	1,700	0	0	0	4,398
Everglades NP[4,5]	0	0	5,238	8,137	17,393	3,981	0	34,749
Fire Island NS[5]	0	0	0	0	3,147	8,388	0	11,535
Fort Donelson NB	0	0	0	0	0	62	0	62
Fort Necessity NB	0	0	0	0	0	335	0	335
Gates of the Arctic NP & PRES	0	0	0	0	6,355	0	0	6,355
Gateway NRA[4]	0	0	18,577	3,167	0	1,466	0	23,210
Gauley River NRA	0	0	3,914	814	0	0	0	4,729
Gettysburg NMP	0	0	0	0	0	7,232	0	7,232

*Total overnight stays may vary from sum of categories due to rounding

Table 6 (continued). 2017 Overnight Stays by Unit

Park	Concessioner		NPS Campgrounds		Back-country	Misc	Non-Rec	Total*
	Lodging	Camping	Tent Campers	RV Campers				
Glacier Bay NP & PRES[4,6]	12,352	0	901	0	5,986	13,267	4,030	36,535
Glacier NP[4]	109,228	0	127,661	111,639	34,011	880	0	383,419
Glen Canyon NRA[4]	73,008	103,684	16,048	6,244	43,246	686,271	0	928,501
Golden Gate NRA	23,122	0	3,473	0	835	5,731	0	33,161
Grand Canyon NP	653,927	32,139	147,320	70,862	312,503	29,005	0	1,245,754
Grand Portage NM	0	0	0	0	53	0	0	53
Grand Teton NP	230,910	368,039	79	205	40,193	2,077	0	641,506
Great Basin NP	0	0	26,769	14,793	403	311	0	42,276
Great Sand Dunes NP & PRES	0	0	26,782	14,972	4,313	5,623	0	51,692
Great Smoky Mountains NP	11,160	0	160,464	110,097	104,352	22,285	0	408,357
Greenbelt Park	0	0	10,331	8,468	0	538	0	19,339
Guadalupe Mountains NP[5]	0	0	12,100	7,183	3,896	2,579	0	25,758
Guilford Courthouse NMP	0	0	0	0	0	8	0	8
Gulf Islands NS[4,5]	0	0	41,519	115,623	360	5,245	0	162,747
Haleakala NP	0	0	7,191	0	2,877	4,840	0	14,908
Hawaii Volcanoes NP[4,6]	34,673	7,807	1,536	53	4,755	89,472	0	138,296
Hot Springs NP[6]	0	0	1,467	22,543	0	0	0	24,010
Hovenweep NM	0	0	1,346	1,420	0	0	0	2,766
Indiana Dunes NL[4]	0	0	20,082	4,885	0	0	0	24,967
Isle Royale NP	11,372	185	3,850	0	21,693	12,538	423	50,061
John D. Rockefeller, Jr. MEM PKWY	9,102	3,885	0	0	2,686	0	0	15,673
Joshua Tree NP	0	0	250,384	78,135	19,590	72,201	0	420,310
Katmai NP & PRES	4,216	0	2,098	0	483	0	0	6,797
Kenai Fjords NP	0	0	1,176	0	674	0	0	1,850

*Total overnight stays may vary from sum of categories due to rounding

Table 6 (continued). 2017 Overnight Stays by Unit

Park	Concessioner		NPS Campgrounds		Back-country	Misc	Non-Rec	Total*
	Lodging	Camping	Tent Campers	RV Campers				
Kings Canyon NP	55,293	0	124,284	37,906	25,645	2,601	0	245,729
Kings Mountain NMP	0	0	0	0	82	0	0	82
Klondike Gold Rush NHP Alaska[3,7]	0	0	2,649	0	5,637	0	0	8,286
Kobuk Valley NP	0	0	0	0	7,050	0	7,100	14,150
Lake Chelan NRA	8,420	0	0	0	6,293	0	0	14,713
Lake Clark NP & PRES	0	0	0	0	7,198	0	0	7,198
Lake Mead NRA[4]	22,339	97,883	114,831	146,147	157,974	57,181	0	596,353
Lake Meredith NRA	0	0	11,385	48,701	0	0	0	60,085
Lake Roosevelt NRA[5]	4,420	3,470	38,885	45,394	2,944	10,938	0	106,050
Lassen Volcanic NP	5,575	0	56,772	29,730	6,724	16,614	0	115,415
Lava Beds NM	0	0	11,367	2,734	41	208	0	14,354
Mammoth Cave NP[4]	10,791	0	42,732	16,000	3,753	4,191	0	77,467
Mesa Verde NP	21,822	0	29,879	16,808	0	279	0	68,790
Mojave NPRES	0	0	616	741	0	0	0	1,357
Moores Creek NB	0	0	0	0	317	0	0	317
Mount Rainier NP	29,798	0	74,721	29,400	55,333	9,674	0	198,926
Natchez Trace PKWY	0	0	5,835	10,554	0	0	0	16,389
Natural Bridges NM	0	0	4,023	3,376	0	0	0	7,399
Navajo NM	0	0	2,289	1,848	230	246	0	4,613
New River Gorge NR	0	0	4,782	945	0	0	0	5,728
Noatak NPRES	0	0	0	0	5,500	0	5,650	11,150
North Cascades NP	0	0	0	0	26,081	0	0	26,081
Obed W&SR[4]	0	0	8,175	0	229	0	0	8,407
Olympic NP	73,705	12,473	178,359	76,186	122,678	138	0	463,537

*Total overnight stays may vary from sum of categories due to rounding

Table 6 (continued). 2017 Overnight Stays by Unit

Park	Concessioner		NPS Campgrounds		Back-country	Misc	Non-Rec	Total*
	Lodging	Camping	Tent Campers	RV Campers				
Oregon Caves NM	5,087	0	0	0	0	0	0	5,087
Organ Pipe Cactus NM[4]	0	0	5,688	20,133	87	115	0	26,026
Ozark NSR[5]	46	0	44,128	12,272	7,663	21,133	0	85,240
Padre Island NS[5]	0	0	20,666	36,499	13,614	459	0	71,236
Perry's Victory & Intl. Peace MEM	0	0	0	0	0	37	0	37
Petrified Forest NP	0	0	0	0	1,401	0	0	1,401
Pictured Rocks NL	0	0	16,669	6,217	25,429	0	0	48,315
Point Reyes NS[4]	11,053	3,026	0	0	41,451	0	0	55,530
Prince William Forest Park	0	28,048	23,125	1,274	245	57,884	0	110,576
Redwood NP[5]	0	0	3,363	0	4,769	2,230	0	10,362
Rio Grande W&SR[5]	0	0	0	0	1,695	0	0	1,695
Rocky Mountain NP	0	0	124,179	57,627	45,194	13,088	0	240,088
Ross Lake NRA	7,871	0	29,855	11,688	27,827	782	0	78,021
Saguaro NP[6]	0	0	0	0	2,339	0	0	2,339
Saint Croix NSR	0	0	0	0	81,743	0	0	81,743
San Francisco Maritime NHP	0	0	0	0	0	292	0	292
Santa Monica Mountains NRA	0	0	0	0	144	0	0	144
Sequoia NP	67,151	0	139,901	56,944	36,660	292	0	300,949
Shenandoah NP	106,271	0	115,578	51,846	59,763	148	0	333,606
Sleeping Bear Dunes NL	0	0	59,388	56,224	25,033	0	0	140,646
Theodore Roosevelt NP	0	0	14,723	17,750	587	1,997	0	35,056
Tumacácori NHP[4]	0	0	0	0	0	256	0	256
Virgin Islands NP[5]	3,597	3,608	0	0	0	48,339	828	56,375
Voyageurs NP	3,822	0	0	0	53,539	27,280	0	84,641

*Total overnight stays may vary from sum of categories due to rounding

Table 6 (continued). 2017 Overnight Stays by Unit

Park	Concessioner		NPS Campgrounds		Back-country	Misc	Non-Rec	Total*
	Lodging	Camping	Tent Campers	RV Campers				
Whiskeytown NRA[5]	0	21,752	0	2,188	4,669	26,560	0	55,169
White Sands NM	0	0	0	0	5,259	0	0	5,259
Wind Cave NP	0	0	6,197	4,670	452	529	0	11,848
Wupatki NM	0	0	0	0	5	0	0	5
Yellowstone NP[5]	613,218	611,098	96,293	69,723	43,378	14,270	0	1,447,977
Yosemite NP	826,725	0	456,476	293,844	167,507	26,166	0	1,770,718
Yukon-Charley Rivers NPRES	0	0	0	0	2,120	0	295	2,415
Zion NP	87,216	0	138,245	72,425	25,470	22,705	0	346,063
NPS Total	**3,437,279**	**1,447,861**	**3,734,119**	**2,460,834**	**2,074,773**	**1,610,127**	**38,752**	**14,803,755**

*Total overnight stays may vary from sum of categories due to rounding

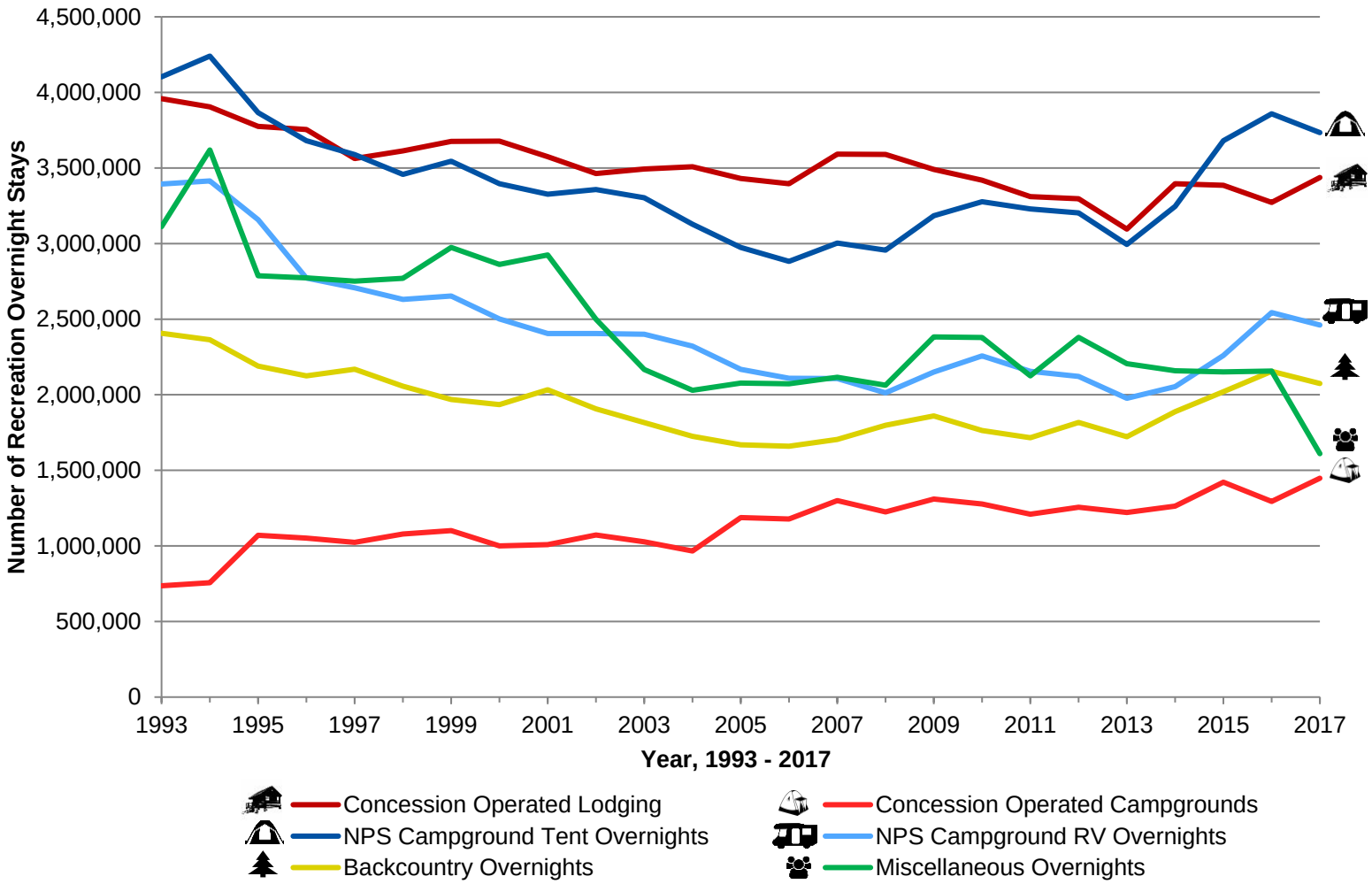

Figure 7. Recreation Overnight Stays by Category and Year, 1993-2017

Affiliated and Non-Reporting Areas

Areas affiliated with, but not officially considered a unit of, the National Park System do not report visitor use data. Also, some NPS units were unable to report for a variety of reasons such as joint administration, non-federal land ownership or new parks that lack staff and facilities for management of visitor statistics. Table 7 lists these affiliated and non-reporting areas. Superscript references can be found in the Endnotes.

Table 7. 2017 Affiliated and Non-Reporting Areas

Affiliated Areas	Areas Not Reporting Visitor Use
Aleutian World War II National Historic Area	Alagnak Wild River
American Memorial Park	Appalachian NST
Benjamin Franklin NMEM	Birmingham Civil Rights NM[1]
Chicago Portage NHS	Blackstone River Valley NHP
Chimney Rock NHS	Boston Harbor Islands NRA
Fallen Timbers Battlefield and Fort Miamis NHS	Brices Cross Roads NBS
Father Marquette NMEM	Castle Mountains NM
Gloria Dei (Old Swedes') Church NHS	Cedar Creek and Belle Grove NHP
Green Springs National Historic Landmark District	Constitution Gardens[3]
Historic Camden Revolutionary War Site	Delaware NSR
Ice Age National Scientific Reserve	Ebey's Landing National Historical Reserve
International Peace Garden	First State NHP
Inupiat Heritage Center	Fort Monroe NM
Jamestown NHS	Freedom Riders NM[1]
Kate Mullany NHS	Great Egg Harbor S&RR
Lower East Side Tenement NHS	Harriet Tubman NHP[1]
Natural Bridge State Park	Harriet Tubman Underground Railroad NHP
New Jersey Coastal Heritage Trail Route	Hohokam Pima NM
Oklahoma City NMEM	Honouliuli NM
Pinelands NRES	Katahdin Woods and Waters NM
Red Hill Patrick Henry NMEM	Natchez Trace NST
Roosevelt Campobello International Park	National Mall
Thomas Cole NHS	Potomac Heritage NST
Touro Synagogue NHS	Poverty Point NM
Wing Lake Museum of the Asian Pacific American Experience	Pullman NM
–	Reconstruction Era NM[1]
–	Tule Springs Fossil Beds NM
–	Tupelo NB
–	Valles Caldera NPRES
–	Virgin Islands Coral Reef NM
–	World War I MEM
–	Yucca House NM

Recreation Visits / Visitor Days by State and U.S. Territory

Table 8 documents the number of recreation visits and visitor days for all NPS units that reported visitor use data in 2017 by state and displays the percent change from the previous year. It is an expansion of Table 2 (2017 Recreation Visits by State and U. S. Territory Compared to 2016) and organizes recreation data in Table 5 (2017 Recreation Visits / Visitor Days and Non-Recreation Visits / Visitor Days by Park and Change from 2016) by state. Superscript references can be found in the Endnotes.

Table 8. 2017 Recreation Visits / Visitor Days and Change from 2016 by State and U.S. Territory

State	Park	Recreation Visits*	Percent Change**	Recreation Visitor Days*	Percent Change**
Alabama	Horseshoe Bend NMP	74,255	-10.9%	15,009	-12.9%
	Little River Canyon NPRES	367,058	-20.7%	80,380	-21.7%
	Natchez Trace PKWY	442,825	7.4%	148,660	7.3%
	Russell Cave NM	24,377	-1.1%	3,244	-6.7%
	Tuskegee Airmen NHS	39,322	26.3%	4,915	26.3%
	Tuskegee Institute NHS[4,5]	20,407	141.4%	3,155	0.1%
	Subtotal Alabama	**968,244**	**-5.3%**	**255,364**	**-5.0%**
Alaska	Aniakchak NM & PRES	100	0.0%	470	0.0%
	Bering Land Bridge NPRES	2,642	0.0%	661	-0.1%
	Cape Krusenstern NM	15,000	0.0%	3,116	0.0%
	Denali NP & PRES[4]	642,809	9.4%	703,811	3.7%
	Gates of the Arctic NP & PRES	11,177	11.2%	13,144	-19.5%
	Glacier Bay NP & PRES[4,6]	547,057	5.2%	588,541	5.0%
	Katmai NP & PRES	37,818	0.0%	19,441	0.0%
	Kenai Fjords NP	303,598	-12.4%	80,588	-16.6%
	Klondike Gold Rush NHP Alaska[3,7]	906,485	-0.6%	308,837	0.7%
	Kobuk Valley NP	15,500	0.0%	4,242	0.0%
	Lake Clark NP & PRES	22,755	7.8%	16,989	10.3%

*Totals of parks by state may not equal state subtotals due to rounding in underlying calculations.
**Percents will not add to state subtotals because each row is a separate percent change by park.

Table 8 (continued). 2017 Recreation Visits / Visitor Days and Change from 2016 by State and U.S. Territory

State	Park	Recreation Visits*	Percent Change**	Recreation Visitor Days*	Percent Change**
Alaska (continued)	Noatak NPRES	17,000	0.0%	17,917	0.0%
	Sitka NHP	194,880	-10.3%	9,876	-12.1%
	Wrangell-St. Elias NP & PRES	68,292	-13.6%	261,788	-13.6%
	Yukon-Charley Rivers NPRES	952	-16.9%	4,399	-30.4%
	Subtotal Alaska	**2,786,065**	**0.1%**	**2,033,819**	**-0.3%**
American Samoa	National Park of American Samoa	69,468	140.4%	11,578	140.5%
	Subtotal American Samoa	**69,468**	**140.4%**	**11,578**	**140.5%**
Arizona	Canyon de Chelly NM	825,660	0.5%	442,813	-0.7%
	Casa Grande Ruins NM	75,583	-0.2%	8,579	-0.2%
	Chiricahua NM	63,132	23.1%	29,738	22.6%
	Coronado NMEM	131,614	-3.3%	11,696	-2.4%
	Fort Bowie NHS	8,491	6.0%	1,415	5.9%
	Glen Canyon NRA[4]	1,328,589	412.6%	562,302	79.3%
	Grand Canyon NP	6,254,238	4.8%	8,217,881	4.6%
	Hubbell Trading Post NHS	45,800	-31.9%	1,972	-31.9%
	Lake Mead NRA[4]	1,970,584	9.8%	1,254,798	11.5%
	Montezuma Castle NM[4]	398,174	1.5%	33,181	1.5%
	Navajo NM	68,785	4.7%	15,388	10.3%
	Organ Pipe Cactus NM[4]	260,534	11.3%	59,024	0.9%
	Petrified Forest NP	627,757	-2.4%	144,403	10.4%
	Pipe Spring NM[4]	29,065	-37.8%	3,633	-6.7%
	Saguaro NP[6]	964,760	17.6%	85,325	-14.6%
	Sunset Crater Volcano NM[6]	119,454	98.3%	12,443	98.3%
	Tonto NM	40,898	7.5%	6,069	6.2%

*Totals of parks by state may not equal state subtotals due to rounding in underlying calculations.
**Percents will not add to state subtotals because each row is a separate percent change by park.

Table 8 (continued). 2017 Recreation Visits / Visitor Days and Change from 2016 by State and U.S. Territory

State	Park	Recreation Visits*	Percent Change**	Recreation Visitor Days*	Percent Change**
Arizona (continued)	Tumacácori NHP[4]	46,308	5.7%	5,866	140.9%
	Tuzigoot NM[4]	109,388	4.6%	9,116	39.4%
	Walnut Canyon NM	165,134	8.3%	17,890	8.3%
	Wupatki NM	236,454	6.0%	39,416	5.9%
	Subtotal Arizona	**13,770,402**	**14.7%**	**10,962,949**	**7.4%**
Arkansas	Arkansas Post NMEM	36,079	4.9%	4,537	5.5%
	Buffalo NR	1,471,330	-17.6%	816,036	-22.6%
	Fort Smith NHS	141,914	-13.3%	10,567	33.5%
	Hot Springs NP[6]	1,561,616	1.1%	116,797	-60.3%
	Little Rock Central High School NHS	170,413	31.6%	14,201	31.6%
	Pea Ridge NMP	121,163	1.4%	20,194	1.4%
	President W.J. Clinton Birthplace Home NHS	10,177	-2.8%	848	-2.7%
	Subtotal Arkansas	**3,512,692**	**-7.2%**	**983,180**	**-29.4%**
California	Cabrillo NM	997,903	4.0%	124,295	4.1%
	Cesar E. Chavez NM	15,472	-10.1%	645	-10.1%
	Channel Islands NP[5]	383,687	5.2%	327,739	13.5%
	Death Valley NP[5]	1,294,827	-0.1%	800,983	-1.6%
	Devils Postpile NM	109,571	-19.1%	31,958	-19.1%
	Eugene O'Neill NHS	3,931	-8.3%	543	-5.6%
	Fort Point NHS	1,532,541	-32.3%	75,413	-29.2%
	Golden Gate NRA	14,981,897	-4.2%	2,071,989	-0.8%
	John Muir NHS	46,876	-5.1%	5,860	-5.1%
	Joshua Tree NP	2,853,619	13.9%	1,530,169	8.9%

*Totals of parks by state may not equal state subtotals due to rounding in underlying calculations.

**Percents will not add to state subtotals because each row is a separate percent change by park.

Table 8 (continued). 2017 Recreation Visits / Visitor Days and Change from 2016 by State and U.S. Territory

State	Park	Recreation Visits*	Percent Change**	Recreation Visitor Days*	Percent Change**
California (continued)	Kings Canyon NP	692,932	14.1%	1,923,967	14.3%
	Lassen Volcanic NP	507,256	-5.4%	455,604	-3.7%
	Lava Beds NM	135,286	5.9%	42,536	12.1%
	Manzanar NHS	114,461	8.7%	14,308	8.7%
	Mojave NPRES	716,604	22.4%	359,659	21.6%
	Muir Woods NM	1,062,099	-5.4%	117,982	-5.4%
	Pinnacles NP	233,334	8.2%	69,688	8.4%
	Point Reyes NS[4]	2,456,669	0.7%	1,042,886	0.1%
	Port Chicago Naval Magazine NM	1,086	-44.1%	181	-44.1%
	Redwood NP[5]	445,000	-17.0%	144,328	-16.3%
	Rosie The Riveter WWII Home Front	60,927	-5.4%	15,232	-5.4%
	San Francisco Maritime NHP	4,493,519	3.7%	351,462	4.6%
	Santa Monica Mountains NRA	897,593	-1.0%	140,199	-2.6%
	Sequoia NP	1,291,256	2.9%	3,490,390	4.2%
	Whiskeytown NRA[5]	832,063	-5.0%	285,557	-0.2%
	Yosemite NP	4,336,890	-13.8%	5,938,712	-8.4%
	Subtotal California	**40,497,299**	**-3.5%**	**19,362,282**	**-0.1%**
Colorado	Bent's Old Fort NHS	26,397	-17.4%	3,850	-17.4%
	Black Canyon of the Gunnison NP	307,143	29.0%	145,546	9.5%
	Colorado NM	375,035	-4.1%	107,745	-0.8%
	Curecanti NRA	1,041,446	6.0%	391,391	12.1%
	Dinosaur NM	233,735	3.8%	107,175	-4.7%
	Florissant Fossil Beds NM	71,763	-2.4%	7,359	-3.1%
	Great Sand Dunes NP & PRES	486,935	25.4%	192,361	-1.2%

*Totals of parks by state may not equal state subtotals due to rounding in underlying calculations.
**Percents will not add to state subtotals because each row is a separate percent change by park.

Table 8 (continued). 2017 Recreation Visits / Visitor Days and Change from 2016 by State and U.S. Territory

State	Park	Recreation Visits*	Percent Change**	Recreation Visitor Days*	Percent Change**
Colorado (continued)	Hovenweep NM	17,588	-6.7%	5,365	2.2%
	Mesa Verde NP	613,788	5.2%	333,353	-3.4%
	Rocky Mountain NP	4,437,215	-1.8%	2,538,725	-1.0%
	Sand Creek Massacre NHS	6,535	-4.6%	1,089	-4.5%
	Subtotal Colorado	**7,617,580**	**2.1%**	**3,833,960**	**0.2%**
Connecticut	Weir Farm NHS	38,096	-2.5%	5,889	-0.7%
	Subtotal Connecticut	**38,096**	**-2.5%**	**5,889**	**-0.7%**
District Of Columbia	Belmont-Paul Women's Equality NM[4]	10,893	302.8%	871	290.4%
	Carter G. Woodson Home NHS[2]	1,884	–	100	–
	Chesapeake & Ohio Canal NHP[4,6]	1,166,297	1.0%	205,699	6.1%
	Ford's Theatre NHS[4]	744,266	14.4%	96,427	76.7%
	Franklin Delano Roosevelt MEM	3,507,402	-19.6%	146,142	-19.6%
	Frederick Douglass NHS	76,569	13.6%	6,381	13.6%
	Korean War Veterans Memorial	4,155,947	1.8%	173,164	1.8%
	Lincoln Memorial	7,956,117	0.5%	331,505	0.5%
	Martin Luther King, Jr. Memorial	3,651,093	0.4%	152,129	0.4%
	Mary McLeod Bethune Council House NHS[5]	277	-96.1%	46	-96.1%
	National Capital Parks Central[3]	1,932,762	6.6%	106,153	6.0%
	National Capital Parks East[4]	1,229,528	11.6%	176,830	38.7%
	Pennsylvania Avenue NHS	108,716	–	2,990	–
	President's Park	1,477,913	49.4%	200,764	79.6%
	Rock Creek Park	2,483,788	0.2%	243,852	7.2%
	Thomas Jefferson MEM	3,366,571	-1.4%	140,274	-1.4%

*Totals of parks by state may not equal state subtotals due to rounding in underlying calculations.
**Percents will not add to state subtotals because each row is a separate percent change by park.

Table 8 (continued). 2017 Recreation Visits / Visitor Days and Change from 2016 by State and U.S. Territory

State	Park	Recreation Visits*	Percent Change**	Recreation Visitor Days*	Percent Change**
District of Columbia (continued)	Vietnam Veterans MEM	5,072,589	-4.3%	211,358	-4.3%
	Washington Monument[5]	0	-100.0%	0	-100.0%
	White House[5]	439,725	-28.1%	29,516	-28.1%
	World War II Memorial	4,876,842	0.4%	203,202	0.4%
	Subtotal District of Columbia	**42,259,179**	**-1.0%**	**2,427,401**	**6.3%**
Florida	Big Cypress NPRES[5]	922,883	-16.3%	258,862	-17.5%
	Biscayne NP[5,6]	446,961	-13.2%	127,472	-10.7%
	Canaveral NS	1,598,586	-1.9%	337,572	-2.0%
	Castillo de San Marcos NM[5]	876,975	2.6%	54,811	2.6%
	De Soto NMEM[5]	233,354	0.4%	32,086	0.4%
	Dry Tortugas NP[5]	54,281	-26.3%	56,364	-19.5%
	Everglades NP[4,5]	1,018,557	9.4%	309,902	5.6%
	Fort Caroline NMEM[5]	243,960	5.1%	20,330	5.1%
	Fort Matanzas NM[5]	578,981	3.8%	48,972	3.0%
	Gulf Islands NS[4,5]	3,104,613	-13.2%	773,102	-11.3%
	Timucuan EHP[5]	1,218,306	6.1%	255,691	1.8%
	Subtotal Florida	**10,297,457**	**-5.1%**	**2,275,164**	**-6.7%**
Georgia	Andersonville NHS	132,149	-1.5%	22,025	-1.5%
	Chattahoochee River NRA[4]	2,768,499	1.2%	922,834	1.2%
	Chickamauga & Chattanooga NMP	497,270	-3.2%	81,256	-1.2%
	Cumberland Island NS[5]	51,937	-16.1%	60,593	-5.3%
	Fort Frederica NM[5]	188,089	-2.5%	15,819	-2.5%
	Fort Pulaski NM[5]	360,591	4.5%	75,123	4.5%
	Jimmy Carter NHS	60,735	-8.6%	5,860	-6.5%

*Totals of parks by state may not equal state subtotals due to rounding in underlying calculations.
**Percents will not add to state subtotals because each row is a separate percent change by park.

Table 8 (continued). 2017 Recreation Visits / Visitor Days and Change from 2016 by State and U.S. Territory

State	Park	Recreation Visits*	Percent Change**	Recreation Visitor Days*	Percent Change**
Georgia (continued)	Kennesaw Mountain NBP[4,6]	2,593,725	9.9%	333,012	11.7%
	Martin Luther King, Jr. NHS	584,435	25.0%	76,465	30.8%
	Ocmulgee NM	156,907	-3.3%	19,613	-3.3%
	Subtotal Georgia	**7,394,337**	**5.0%**	**1,612,600**	**3.9%**
Guam	War in the Pacific NHP	384,610	-21.3%	32,230	-21.4%
	Subtotal Guam	**384,610**	**-21.3%**	**32,230**	**-21.4%**
Hawaii	Haleakala NP	1,112,390	-12.0%	226,493	-9.5%
	Hawaii Volcanoes NP[4,6]	2,016,702	6.8%	1,045,298	7.7%
	Kalaupapa NHP[4]	76,512	7.0%	18,608	-61.0%
	Kaloko Honokohau NHP	196,857	6.4%	37,176	6.3%
	Pu'uhonua o Honaunau NHP	505,735	20.1%	42,144	20.1%
	Pu'ukohola Heiau NHS	147,259	6.3%	6,136	6.3%
	World War II Valor in the Pacific NM	1,947,495	7.1%	486,874	7.1%
	Subtotal Hawaii	**6,002,950**	**3.7%**	**1,862,728**	**3.5%**
Idaho	City of Rocks NRES	130,276	20.8%	37,997	20.8%
	Craters of the Moon NM	285,227	11.7%	69,444	24.7%
	Hagerman Fossil Beds NM	31,122	19.8%	3,890	19.8%
	Minidoka NHS[2]	9,923	–	910	–
	Nez Perce NHP	238,424	-0.6%	18,696	-23.6%
	Subtotal Idaho	**694,972**	**10.5%**	**130,937**	**14.0%**
Illinois	Lincoln Home NHS	232,265	-3.1%	17,153	-5.1%
	Subtotal Illinois	**232,265**	**-3.1%**	**17,153**	**-5.1%**
Indiana	George Rogers Clark NHP	117,268	-7.0%	13,095	-7.0%
	Indiana Dunes NL[4]	2,158,471	27.1%	483,025	27.8%

*Totals of parks by state may not equal state subtotals due to rounding in underlying calculations.
**Percents will not add to state subtotals because each row is a separate percent change by park.

Table 8 (continued). 2017 Recreation Visits / Visitor Days and Change from 2016 by State and U.S. Territory

State	Park	Recreation Visits*	Percent Change**	Recreation Visitor Days*	Percent Change**
Indiana (continued)	Lincoln Boyhood NMEM	143,651	14.4%	13,467	14.4%
	Subtotal Indiana	**2,419,390**	**24.1%**	**509,587**	**26.2%**
Iowa	Effigy Mounds NM[4]	67,006	-13.2%	13,960	-13.2%
	Herbert Hoover NHS	144,619	-5.1%	12,052	-5.1%
	Subtotal Iowa	**211,625**	**-7.8%**	**26,011**	**-9.6%**
Kansas	Brown v. Board of Education NHS	25,204	-9.9%	4,201	-9.9%
	Fort Larned NHS	29,188	-6.0%	4,865	-6.0%
	Fort Scott NHS	28,948	-1.2%	3,619	-1.2%
	Nicodemus NHS	2,916	-17.9%	243	-17.9%
	Tallgrass Prairie NPRES	30,773	4.7%	5,129	4.7%
	Subtotal Kansas	**117,029**	**-3.5%**	**18,056**	**-3.4%**
Kentucky	Abraham Lincoln Birthplace NHP	269,580	6.8%	22,465	6.8%
	Big South Fork NRRA	312,092	11.2%	189,275	10.7%
	Cumberland Gap NHP	685,919	-10.1%	115,491	-3.5%
	Mammoth Cave NP[4]	587,853	0.2%	291,437	-1.4%
	Subtotal Kentucky	**1,855,444**	**-1.4%**	**618,668**	**1.9%**
Louisiana	Cane River Creole NHP	30,117	12.1%	5,020	12.1%
	Jean Lafitte NHP & PRES	456,666	4.2%	73,247	5.9%
	New Orleans Jazz NHP	40,814	14.9%	7,508	-4.9%
	Subtotal Louisiana	**527,597**	**5.4%**	**85,775**	**5.2%**
Maine	Acadia NP[4]	3,509,271	6.2%	2,001,198	5.8%
	Saint Croix Island IHS	11,872	-14.3%	1,237	-14.4%
	Subtotal Maine	**3,521,143**	**6.1%**	**2,002,434**	**5.8%**

*Totals of parks by state may not equal state subtotals due to rounding in underlying calculations.

**Percents will not add to state subtotals because each row is a separate percent change by park.

Table 8 (continued). 2017 Recreation Visits / Visitor Days and Change from 2016 by State and U.S. Territory

State	Park	Recreation Visits*	Percent Change**	Recreation Visitor Days*	Percent Change**
Maryland	Antietam NB	366,508	4.1%	63,665	2.8%
	Assateague Island NS	774,566	3.5%	549,196	3.6%
	Catoctin Mountain Park	236,243	6.5%	94,930	-4.0%
	Chesapeake & Ohio Canal NHP[4,6]	3,693,277	1.0%	651,379	6.1%
	Clara Barton NHS[5]	0	–	0	–
	Fort McHenry NM & HS	591,861	-3.1%	73,983	-3.1%
	Fort Washington Park	317,470	-43.3%	101,425	-43.9%
	Greenbelt Park	141,856	2.9%	56,550	7.2%
	Hampton NHS	32,327	-7.5%	4,041	-7.5%
	Monocacy NB	113,820	30.0%	14,228	30.0%
	National Capital Parks East	136,616	11.6%	19,648	38.7%
	Piscataway Park	154,011	24.8%	23,734	25.7%
	Thomas Stone NHS	10,250	-3.8%	427	-3.8%
	Subtotal Maryland	**6,568,805**	**-1.5%**	**1,653,204**	**-0.6%**
Massachusetts	Adams NHP	255,562	28.2%	21,203	19.6%
	Boston African American NHS	413,151	-0.2%	68,859	-0.2%
	Boston NHP[4,5,6]	3,425,606	32.0%	218,445	14.5%
	Cape Cod NS[5]	4,125,418	-12.1%	688,856	-14.0%
	Frederick Law Olmsted NHS	11,388	27.5%	1,898	27.5%
	John F. Kennedy NHS	30,399	19.4%	1,267	19.4%
	Longfellow NHS	51,606	3.8%	6,451	3.8%
	Lowell NHP	562,498	3.8%	70,624	3.1%
	Minute Man NHP	1,023,921	-2.4%	127,990	-2.4%
	New Bedford Whaling NHP	166,894	14.7%	7,337	18.4%

*Totals of parks by state may not equal state subtotals due to rounding in underlying calculations.
**Percents will not add to state subtotals because each row is a separate percent change by park.

Table 8 (continued). 2017 Recreation Visits / Visitor Days and Change from 2016 by State and U.S. Territory

State	Park	Recreation Visits*	Percent Change**	Recreation Visitor Days*	Percent Change**
Massachusetts (continued)	Salem Maritime NHS[5]	373,630	0.4%	20,936	18.1%
	Saugus Iron Works NHS	12,256	9.8%	1,532	9.8%
	Springfield Armory NHS	25,109	11.9%	4,185	11.9%
	Subtotal Massachusetts	**10,477,438**	**3.5%**	**1,239,582**	**-5.8%**
Michigan	Isle Royale NP	28,196	12.9%	103,292	2.1%
	Keweenaw NHP	16,479	12.8%	2,903	16.6%
	Pictured Rocks NL	781,190	0.5%	332,869	2.6%
	River Raisin NBP	238,813	18.0%	39,802	18.0%
	Sleeping Bear Dunes NL	1,678,126	-0.3%	752,143	2.6%
	Subtotal Michigan	**2,742,804**	**1.5%**	**1,231,008**	**3.0%**
Minnesota	Grand Portage NM	96,051	0.2%	17,436	-1.2%
	Mississippi NRRA[4]	436,734	70.0%	60,724	54.0%
	Pipestone NM	76,486	13.3%	15,935	13.3%
	Saint Croix NSR	386,240	9.1%	289,605	-8.9%
	Voyageurs NP	237,250	-1.9%	103,641	-4.6%
	Subtotal Minnesota	**1,232,761**	**21.3%**	**487,341**	**-2.1%**
Mississippi	Gulf Islands NS[4,5]	848,328	-28.9%	241,601	-16.8%
	Natchez NHP	233,339	14.3%	39,652	0.9%
	Natchez Trace PKWY	5,060,852	7.4%	1,698,969	7.3%
	Vicksburg NMP	475,074	-6.6%	87,115	-5.1%
	Subtotal Mississippi	**6,617,593**	**0.0%**	**2,067,338**	**3.1%**
Missouri	George Washington Carver NM	46,466	0.1%	5,034	0.1%
	Harry S Truman NHS	45,435	31.3%	2,745	29.7%
	Jefferson NEM[5]	1,398,188	9.9%	466,063	9.9%

*Totals of parks by state may not equal state subtotals due to rounding in underlying calculations.
**Percents will not add to state subtotals because each row is a separate percent change by park.

Table 8 (continued). 2017 Recreation Visits / Visitor Days and Change from 2016 by State and U.S. Territory

State	Park	Recreation Visits*	Percent Change**	Recreation Visitor Days*	Percent Change**
Missouri	Ozark NSR[5]	1,165,296	-6.1%	229,614	-13.5%
	Ulysses S. Grant NHS	59,761	29.7%	7,470	29.7%
	Wilson's Creek NB	206,346	12.3%	34,392	12.3%
	Subtotal Missouri	**2,921,492**	**3.4%**	**745,317**	**1.7%**
Montana	Big Hole NB	36,717	-12.1%	4,482	-11.5%
	Bighorn Canyon NRA	125,189	-10.7%	39,838	-10.5%
	Glacier NP[4,6]	3,305,512	12.2%	2,989,321	9.2%
	Grant-Kohrs Ranch NHS	24,072	3.9%	2,468	3.9%
	Little Bighorn Battlefield NM	296,128	-10.9%	24,677	-10.9%
	Yellowstone NP[5]	2,099,429	-3.3%	2,112,441	-41.1%
	Subtotal Montana	**5,887,047**	**4.1%**	**5,173,228**	**-19.2%**
Nebraska	Agate Fossil Beds NM	32,038	106.0%	5,475	70.0%
	Homestead NM of America[4]	123,400	40.6%	18,550	50.0%
	Niobrara NSR	80,806	9.5%	52,430	9.8%
	Scotts Bluff NM	152,560	17.3%	24,155	17.3%
	Subtotal Nebraska	**388,804**	**26.6%**	**100,611**	**19.9%**
Nevada	Great Basin NP	168,028	16.0%	120,018	-0.1%
	Lake Mead NRA[4]	5,911,755	9.8%	3,764,394	11.5%
	Subtotal Nevada	**6,079,783**	**10.0%**	**3,884,412**	**11.1%**
New Hampshire	Saint-Gaudens NHS	37,556	-11.4%	6,124	-11.2%
	Subtotal New Hampshire	**37,556**	**-11.4%**	**6,124**	**-11.2%**
New Jersey	Delaware Water Gap NRA	2,414,669	-7.5%	864,785	-7.1%
	Gateway NRA[4]	1,925,378	11.3%	573,123	41.0%
	Morristown NHP	268,295	6.2%	63,579	3.8%

*Totals of parks by state may not equal state subtotals due to rounding in underlying calculations.
**Percents will not add to state subtotals because each row is a separate percent change by park.

Table 8 (continued). 2017 Recreation Visits / Visitor Days and Change from 2016 by State and U.S. Territory

State	Park	Recreation Visits*	Percent Change**	Recreation Visitor Days*	Percent Change**
New Jersey (continued)	Paterson Great Falls NHP[5]	308,199	73.6%	65,338	124.3%
	Thomas Edison NHP	59,323	2.8%	6,454	237.9%
	Subtotal New Jersey	**4,975,864**	**3.0%**	**1,573,279**	**10.1%**
New Mexico	Aztec Ruins NM	52,756	-8.6%	6,595	-8.5%
	Bandelier NM	209,141	5.4%	78,345	8.9%
	Capulin Volcano NM[5]	59,615	-0.9%	6,892	-0.5%
	Carlsbad Caverns NP	520,026	11.4%	166,331	10.4%
	Chaco Culture NHP	55,334	2.3%	75,771	12.3%
	El Malpais NM	161,526	2.6%	53,842	2.6%
	El Morro NM	59,013	-0.7%	16,800	14.7%
	Fort Union NM	11,676	-2.3%	1,148	-2.3%
	Gila Cliff Dwellings NM[5,6]	78,872	90.0%	9,859	90.0%
	Manhattan Project NHP[4]	7,021	-43.6%	293	-56.6%
	Pecos NHP	40,650	2.4%	4,310	2.4%
	Petroglyph NM[4]	141,803	14.2%	23,634	14.2%
	Salinas Pueblo Missions NM	35,148	8.4%	5,682	5.4%
	White Sands NM	612,468	10.2%	129,160	10.0%
	Subtotal New Mexico	**2,045,049**	**9.2%**	**578,658**	**10.0%**
New York	African Burial Ground NM	43,182	-7.2%	2,712	-0.8%
	Castle Clinton NM	4,737,113	-1.6%	198,130	-1.4%
	Eleanor Roosevelt NHS	67,621	6.5%	8,453	6.5%
	Federal Hall NMEM	325,497	3.5%	20,592	6.1%
	Fire Island NS[5]	456,392	5.8%	110,959	-23.9%
	Fort Stanwix NM	106,936	13.8%	13,367	13.8%

*Totals of parks by state may not equal state subtotals due to rounding in underlying calculations.
**Percents will not add to state subtotals because each row is a separate percent change by park.

Table 8 (continued). 2017 Recreation Visits / Visitor Days and Change from 2016 by State and U.S. Territory

State	Park	Recreation Visits*	Percent Change**	Recreation Visitor Days*	Percent Change**
New York (continued)	Gateway NRA[4]	7,265,232	5.0%	1,575,364	-3.1%
	General Grant NMEM	97,005	-11.1%	4,898	7.7%
	Governors Island NM[5]	625,653	19.7%	104,276	19.7%
	Hamilton Grange NMEM	85,603	0.3%	4,970	1.0%
	Home of Franklin D. Roosevelt NHS	185,743	-3.9%	24,944	-4.8%
	Martin Van Buren NHS	22,023	-0.3%	1,862	-0.8%
	Sagamore Hill NHS	55,186	2.3%	11,497	2.4%
	Saint Paul's Church NHS	21,190	1.7%	2,333	5.0%
	Saratoga NHP	97,781	-4.9%	26,699	7.9%
	Statue of Liberty NM	4,441,988	-1.3%	1,665,745	-1.3%
	Stonewall NM[2]	106,791	–	8,391	–
	Theodore Roosevelt Birthplace NHS	24,884	278.1%	2,081	279.7%
	Theodore Roosevelt Inaugural NHS	28,585	-2.1%	4,533	-4.7%
	Upper Delaware S&RR	126,769	-4.1%	41,890	-9.3%
	Vanderbilt Mansion NHS	360,436	-7.1%	37,082	-9.2%
	Women's Rights NHP	61,806	17.3%	5,737	21.0%
	Subtotal New York	**19,343,416**	**2.3%**	**3,876,512**	**-2.2%**
North Carolina	Blue Ridge PKWY	9,978,135	6.1%	5,177,446	5.6%
	Cape Hatteras NS	2,433,703	0.9%	899,034	0.6%
	Cape Lookout NS	399,357	-12.8%	190,139	-14.4%
	Carl Sandburg Home NHS	72,777	-9.8%	9,347	-9.7%
	Fort Raleigh NHS	274,981	-5.9%	32,953	17.8%
	Great Smoky Mountains NP	4,989,115	0.2%	3,055,932	-0.6%
	Guilford Courthouse NMP	348,991	8.5%	18,108	11.5%

*Totals of parks by state may not equal state subtotals due to rounding in underlying calculations.
**Percents will not add to state subtotals because each row is a separate percent change by park.

Table 8 (continued). 2017 Recreation Visits / Visitor Days and Change from 2016 by State and U.S. Territory

State	Park	Recreation Visits*	Percent Change**	Recreation Visitor Days*	Percent Change**
North Carolina (continued)	Moores Creek NB	86,747	3.4%	4,994	6.7%
	Wright Brothers NMEM	414,244	-9.7%	34,520	-9.7%
	Subtotal North Carolina	**18,998,050**	**2.7%**	**9,422,472**	**2.5%**
North Dakota	Fort Union Trading Post NHS	13,329	-23.8%	1,362	-19.7%
	Knife River Indian Villages NHS	11,644	-12.6%	1,269	-15.9%
	Theodore Roosevelt NP	708,003	-6.1%	208,885	-4.5%
	Subtotal North Dakota	**732,976**	**-6.6%**	**211,516**	**-4.7%**
Ohio	Charles Young Buffalo Soldiers NM	12,405	21.5%	2,045	38.2%
	Cuyahoga Valley NP	2,226,879	-8.1%	532,423	-10.0%
	Dayton Aviation Heritage NHP	99,700	4.6%	11,388	4.9%
	First Ladies NHS	13,085	-2.2%	2,181	-2.2%
	Hopewell Culture NHP	62,413	7.5%	10,402	7.5%
	James A. Garfield NHS	53,536	17.8%	8,923	17.8%
	Perry's Victory & Intl. Peace MEM	84,769	-40.4%	5,833	-48.9%
	William Howard Taft NHS	37,425	21.8%	3,119	21.8%
	Subtotal Ohio	**2,590,212**	**-8.1%**	**576,314**	**-9.6%**
Oklahoma	Chickasaw NRA	1,533,684	-8.5%	606,270	-5.7%
	Washita Battlefield NHS	11,831	-3.9%	986	-3.9%
	Subtotal Oklahoma	**1,545,515**	**-8.5%**	**607,256**	**-5.7%**
Oregon	Crater Lake NP[5]	711,749	-5.9%	320,984	-13.6%
	John Day Fossil Beds NM	214,557	2.1%	20,740	2.1%
	Lewis & Clark NHP	293,356	4.2%	37,132	5.2%
	Oregon Caves NM	72,212	-10.4%	24,835	-17.8%
	Subtotal Oregon	**1,291,874**	**-2.8%**	**403,692**	**-11.7%**

*Totals of parks by state may not equal state subtotals due to rounding in underlying calculations.
**Percents will not add to state subtotals because each row is a separate percent change by park.

Table 8 (continued). 2017 Recreation Visits / Visitor Days and Change from 2016 by State and U.S. Territory

State	Park	Recreation Visits*	Percent Change**	Recreation Visitor Days*	Percent Change**
Pennsylvania	Allegheny Portage Railroad NHS[5]	201,837	6.6%	25,966	7.1%
	Delaware Water Gap NRA	986,273	-7.5%	353,222	-7.1%
	Edgar Allan Poe NHS	14,878	0.3%	1,240	0.3%
	Eisenhower NHS	50,597	-8.9%	6,746	-8.9%
	Flight 93 NMEM[4]	364,082	-5.5%	30,340	-5.5%
	Fort Necessity NB	294,145	1.4%	34,968	-0.4%
	Friendship Hill NHS	39,377	4.0%	7,597	4.1%
	Gettysburg NMP	1,038,649	-4.8%	385,323	-3.0%
	Hopewell Furnace NHS	49,306	-9.0%	4,931	-9.0%
	Independence NHP	4,790,758	-5.5%	604,209	-5.9%
	Johnstown Flood NMEM	171,376	10.6%	14,724	10.2%
	Steamtown NHS	103,956	4.3%	13,697	-13.8%
	Thaddeus Kosciuszko NMEM	2,293	-17.9%	48	-17.7%
	Upper Delaware S&RR	126,769	-4.1%	41,890	-9.3%
	Valley Forge NHP	2,159,592	-11.1%	359,932	-11.1%
	Subtotal Pennsylvania	**10,393,888**	**-6.1%**	**1,884,834**	**-6.3%**
Puerto Rico	San Juan NHS[5]	1,188,780	-18.4%	191,583	-18.3%
	Subtotal Puerto Rico	**1,188,780**	**-18.4%**	**191,583**	**-18.3%**
Rhode Island	Roger Williams NMEM[5]	80,970	23.5%	5,844	26.2%
	Subtotal Rhode Island	**80,970**	**23.5%**	**5,844**	**26.2%**
South Carolina	Charles Pinckney NHS[5]	53,744	1.1%	8,957	1.1%
	Congaree NP	159,595	11.0%	58,632	25.1%
	Cowpens NB	212,692	-0.3%	17,674	4.6%
	Fort Sumter NM[5]	896,569	0.9%	179,018	0.9%

*Totals of parks by state may not equal state subtotals due to rounding in underlying calculations.
**Percents will not add to state subtotals because each row is a separate percent change by park.

Table 8 (continued). 2017 Recreation Visits / Visitor Days and Change from 2016 by State and U.S. Territory

State	Park	Recreation Visits*	Percent Change**	Recreation Visitor Days*	Percent Change**
South Carolina (continued)	Kings Mountain NMP	291,841	10.8%	30,335	28.0%
	Ninety Six NHS[4]	113,103	-4.2%	11,782	-4.2%
	Subtotal South Carolina	**1,727,544**	**2.8%**	**306,398**	**7.1%**
South Dakota	Badlands NP[4]	1,054,325	5.8%	409,019	4.4%
	Jewel Cave NM	144,537	5.3%	42,400	1.8%
	Minuteman Missile NHS	143,715	7.3%	6,703	2.8%
	Missouri NRR	119,816	-19.2%	9,985	-19.2%
	Mount Rushmore NMEM	2,437,800	0.3%	267,480	0.3%
	Wind Cave NP	619,924	0.4%	161,468	2.7%
	Subtotal South Dakota	**4,520,117**	**1.3%**	**897,054**	**2.3%**
Tennessee	Andrew Johnson NHS	53,998	17.5%	2,352	0.9%
	Big South Fork NRRA	449,110	11.2%	272,371	10.7%
	Chickamauga & Chattanooga NMP	497,270	-3.2%	81,256	-1.2%
	Fort Donelson NB	208,816	-19.5%	11,713	-20.5%
	Great Smoky Mountains NP	6,349,780	0.2%	3,889,368	-0.6%
	Manhattan Project NHP[4]	70,405	-10.1%	4,330	-4.6%
	Natchez Trace PKWY	822,391	7.4%	276,082	7.3%
	Obed W&SR[4]	214,783	-7.2%	76,303	-10.2%
	Shiloh NMP	435,107	3.1%	52,100	-0.3%
	Stones River NB	230,562	-33.4%	36,337	-12.7%
	Subtotal Tennessee	**9,332,222**	**-0.7%**	**4,702,213**	**0.1%**
Texas	Alibates Flint Quarries NM	6,613	-18.9%	1,378	-18.9%
	Amistad NRA[5]	1,221,635	4.9%	744,901	4.8%
	Big Bend NP[5]	440,276	13.4%	917,121	7.1%

*Totals of parks by state may not equal state subtotals due to rounding in underlying calculations.
**Percents will not add to state subtotals because each row is a separate percent change by park.

Table 8 (continued). 2017 Recreation Visits / Visitor Days and Change from 2016 by State and U.S. Territory

State	Park	Recreation Visits*	Percent Change**	Recreation Visitor Days*	Percent Change**
Texas (continued)	Big Thicket NPRES[5]	170,649	-11.5%	49,086	-16.0%
	Chamizal NMEM	86,400	-41.6%	8,871	-39.5%
	Fort Davis NHS	60,910	-1.5%	11,164	8.3%
	Guadalupe Mountains NP[5]	225,257	23.9%	46,510	14.1%
	Lake Meredith NRA	1,329,076	29.6%	324,310	33.5%
	Lyndon B. Johnson NHP	146,119	4.1%	20,081	2.3%
	Padre Island NS[5]	650,197	2.6%	377,771	3.4%
	Palo Alto Battlefield NHP	84,361	44.1%	14,060	44.1%
	Rio Grande W&SR[5]	399	-13.8%	2,792	-9.8%
	San Antonio Missions NHP[5]	1,381,383	1.7%	159,939	1.6%
	Waco Mammoth NM	101,792	46.4%	11,105	48.6%
	Subtotal Texas	**5,905,067**	**8.7%**	**2,689,087**	**7.6%**
Utah	Arches NP[5]	1,539,028	-2.9%	389,390	-22.8%
	Bryce Canyon NP	2,571,684	8.7%	1,168,994	3.0%
	Canyonlands NP[5]	742,271	-4.4%	447,941	-3.4%
	Capitol Reef NP	1,150,165	8.0%	143,013	6.9%
	Cedar Breaks NM	909,199	1.1%	157,334	0.6%
	Dinosaur NM	82,122	3.8%	37,656	-4.7%
	Glen Canyon NRA[4]	3,246,350	8.9%	3,458,360	-4.1%
	Golden Spike NHS	67,811	13.0%	13,258	11.2%
	Hovenweep NM	22,385	-6.7%	6,829	2.2%
	Natural Bridges NM	107,443	5.5%	51,513	5.5%
	Rainbow Bridge NM	108,418	25.5%	13,552	25.5%
	Timpanogos Cave NM	100,740	10.4%	17,731	-12.0%

*Totals of parks by state may not equal state subtotals due to rounding in underlying calculations.
**Percents will not add to state subtotals because each row is a separate percent change by park.

Table 8 (continued). 2017 Recreation Visits / Visitor Days and Change from 2016 by State and U.S. Territory

State	Park	Recreation Visits*	Percent Change**	Recreation Visitor Days*	Percent Change**
Utah (continued)	Zion NP	4,504,812	4.9%	2,522,893	4.5%
	Subtotal Utah	**15,152,428**	**5.2%**	**8,428,463**	**-1.4%**
Vermont	Marsh-Billings-Rockefeller NHP	46,523	-16.5%	7,754	-16.5%
	Subtotal Vermont	**46,523**	**-16.5%**	**7,754**	**-16.5%**
Virgin Islands	Buck Island Reef NM[5]	33,082	-15.0%	16,751	-12.1%
	Christiansted NHS[5]	96,779	-16.2%	4,794	-17.9%
	Salt River Bay NHP & ECOL PRES[5]	10,567	-35.8%	1,303	-33.7%
	Virgin Islands NP[5]	304,408	-26.0%	156,010	-26.0%
	Subtotal Virgin Islands	**444,836**	**-23.6%**	**178,858**	**-24.7%**
Virginia	Appomattox Court House NHP[4,6]	113,960	-62.4%	13,793	-34.1%
	Arlington House The R.E. Lee MEM	726,059	-31.3%	30,253	-31.3%
	Assateague Island NS	1,572,602	3.5%	1,115,034	3.6%
	Blue Ridge PKWY	6,115,631	6.1%	3,173,273	5.6%
	Booker T. Washington NM	25,479	8.7%	4,344	-0.2%
	Colonial NHP	3,333,448	-0.6%	295,132	-0.5%
	Cumberland Gap NHP	51,628	-10.1%	8,693	-3.5%
	Fredericksburg & Spotsylvania NMP	919,311	-5.2%	36,366	-4.1%
	George Washington Birthplace NM	122,457	-5.6%	31,405	-3.9%
	George Washington MEM PKWY	7,562,793	-26.7%	674,366	-29.9%
	LBJ Memorial Grove on the Potomac	277,403	6.6%	11,559	6.6%
	Maggie L. Walker NHS	10,738	12.0%	1,342	11.9%
	Manassas NBP	605,577	13.2%	37,849	13.2%
	Petersburg NB	208,473	8.6%	18,423	7.8%
	Prince William Forest Park	360,540	4.7%	285,693	2.3%

*Totals of parks by state may not equal state subtotals due to rounding in underlying calculations.
**Percents will not add to state subtotals because each row is a separate percent change by park.

Table 8 (continued). 2017 Recreation Visits / Visitor Days and Change from 2016 by State and U.S. Territory

State	Park	Recreation Visits*	Percent Change**	Recreation Visitor Days*	Percent Change**
Virginia (continued)	Richmond NBP	224,014	7.2%	35,480	5.6%
	Shenandoah NP	1,458,874	1.5%	940,682	0.8%
	Theodore Roosevelt Island	168,195	2.3%	25,229	2.3%
	Wolf Trap NP for the Performing Arts	424,364	-3.0%	141,455	-3.0%
	Subtotal Virginia	**24,281,546**	**-10.4%**	**6,880,367**	**-1.3%**
Washington	Fort Vancouver NHS	1,081,489	-1.0%	80,861	-17.3%
	Klondike Gold Rush NHP Seattle[3,7]	84,759	22.1%	12,361	22.1%
	Lake Chelan NRA	38,464	-15.5%	41,975	-4.2%
	Lake Roosevelt NRA[5]	1,304,403	4.1%	350,253	-2.8%
	Manhattan Project NHP[4]	12,173	-13.0%	4,042	-11.7%
	Minidoka NHS[2]	1,698	–	283	–
	Mount Rainier NP	1,415,867	4.3%	1,405,878	5.8%
	North Cascades NP	30,326	5.9%	50,600	2.7%
	Olympic NP	3,401,996	0.3%	1,489,684	7.3%
	Ross Lake NRA	759,656	-16.1%	219,346	1.7%
	San Juan Island NHP[4]	267,209	-15.5%	36,921	78.4%
	Whitman Mission NHS	47,757	-4.8%	3,980	-4.8%
	Subtotal Washington	**8,445,797**	**-0.9%**	**3,696,184**	**4.9%**
West Virginia	Bluestone NSR	32,028	-6.2%	6,672	-6.2%
	Gauley River NRA	118,733	2.5%	31,738	5.1%
	Harpers Ferry NHP	342,535	2.0%	114,178	2.0%
	New River Gorge NR	1,168,658	-2.4%	212,460	-0.5%
	Subtotal West Virginia	**1,661,954**	**-1.3%**	**365,049**	**0.7%**

*Totals of parks by state may not equal state subtotals due to rounding in underlying calculations.

**Percents will not add to state subtotals because each row is a separate percent change by park.

Table 8 (continued). 2017 Recreation Visits / Visitor Days and Change from 2016 by State and U.S. Territory

State	Park	Recreation Visits*	Percent Change**	Recreation Visitor Days*	Percent Change**
Wisconsin	Apostle Islands NL	203,421	10.7%	64,735	2.6%
	Saint Croix NSR	386,240	9.1%	289,605	-8.9%
	Subtotal Wisconsin	**589,661**	**9.6%**	**354,340**	**-7.0%**
Wyoming	Bighorn Canyon NRA	106,644	-10.7%	33,936	-10.5%
	Devils Tower NM	499,031	0.6%	123,618	1.0%
	Fort Laramie NHS	61,513	7.1%	7,689	7.1%
	Fossil Butte NM	21,978	6.0%	4,041	58.5%
	Grand Teton NP	3,317,000	1.4%	1,871,697	11.4%
	John D. Rockefeller, Jr. MEM PKWY	1,433,292	1.5%	146,216	1.2%
	Yellowstone NP[5]	2,017,098	-3.3%	4,900,039	42.2%
	Subtotal Wyoming	**7,456,556**	**-0.1%**	**7,087,237**	**30.2%**

*Totals of parks by state may not equal state subtotals due to rounding in underlying calculations.
**Percents will not add to state subtotals because each row is a separate percent change by park.

Acreage Data

The NPS Land Resources National Program Center prepares annual reports of acreage in NPS units. The following tables are included here as supporting data for visitor use statistics. Table 9 displays the listing of acreage for all NPS units; Table 10 provides a summary of acreage by type of park. Acreage terms are defined in the Definitions section. Additional reports are available on the Visitor Use Statistics website (https://irma.nps.gov/Stats/) and the LandsNet website (http://landsnet.nps.gov/Acreage.asp).

Table 9. 2017 Listing of Acreage

			Federal Area				Non-Federal Land			
Area Name	**State**	**Region**	**NPS Fee Acres**	**NPS Less Than Fee Acres**	**Other Federal Fee Acres**	**Subtotal Federal Acres**	**Other Public Acres**	**Private Acres**	**Subtotal Non-Federal Acres**	**Gross Area Acres**
ABRAHAM LINCOLN BIRTHPLACE NHP	KY	SE	344.50	0.00	0.00	344.50	0.00	0.00	0.00	344.50
ACADIA NP	ME	NE	37,433.41	10,707.90	24.27	48,165.58	48.22	861.46	909.68	49,075.26
ADAMS NHP	MA	NE	9.17	0.00	0.00	9.17	4.00	10.65	14.65	23.82
AFRICAN BURIAL GROUND NM	NY	NE	0.35	0.00	0.00	0.35	0.00	0.00	0.00	0.35
AGATE FOSSIL BEDS NM	NE	MW	2,270.33	459.75	0.00	2,730.08	24.43	303.36	327.79	3,057.87
ALAGNAK WILD RVR	AK	A	26,417.85	0.00	0.00	26,417.85	2,265.00	1,981.94	4,246.94	30,664.79
ALIBATES FLINT QUARRIES NM	TX	IM	1,079.23	0.00	0.00	1,079.23	0.00	291.74	291.74	1,370.97
ALLEGHENY PORTAGE RR NHS	PA	NE	1,255.02	0.00	0.00	1,255.02	16.25	13.00	29.25	1,284.27
AMISTAD NRA	TX	IM	57,292.44	0.00	0.00	57,292.44	0.00	1,207.56	1,207.56	58,500.00
ANDERSONVILLE NHS	GA	SE	499.88	1.00	0.00	500.88	7.89	6.84	14.73	515.61

a) Appalachian NS Trail – management of trail handled by the Washington Office.

b) Assateague Island NS federal land includes 9,448.00 acres administered by U.S. Fish and Wildlife Service.

c) For total acreage of Big Cypress National Preserve – add the acreage for Big Cypress National Preserve and Big Cypress Addition.

d) Curecanti NRA and Lake Roosevelt NRA are administered under cooperative agreement with other federal agencies.

e) Whiskeytown-Shasta-Trinity NRA – Shasta and Trinity portion administered by U.S. Forest Service. Only National Park Service acreage shown.

Table 9 (continued). 2017 Listing of Acreage

Area Name	State	Region	Federal Area				Non-Federal Land			Gross Area Acres
			NPS Fee Acres	NPS Less Than Fee Acres	Other Federal Fee Acres	Subtotal Federal Acres	Other Public Acres	Private Acres	Subtotal Non-Federal Acres	
ANDREW JOHNSON NHS	TN	SE	16.68	0.00	0.00	16.68	0.00	0.00	0.00	16.68
ANIAKCHAK NPRES	AK	A	458,809.35	0.00	0.00	458,809.35	5,147.00	161.58	5,308.58	464,117.93
ANIAKCHAK NM	AK	A	137,176.00	0.00	0.00	137,176.00	0.00	0.00	0.00	137,176.00
ANTIETAM NB	MD	NC	1,937.09	805.68	0.00	2,742.77	20.98	466.63	487.61	3,230.38
APOSTLE ISLANDS NL	WI	MW	42,160.70	0.00	0.00	42,160.70	27,216.73	0.00	27,216.73	69,377.43
APPALACHIAN NST	ME TO GA[a]	NT	107,069.49	14,685.44	58,264.08	180,019.01	49,294.96	9,117.27	58,412.23	238,431.24
APPOMATTOX COURT HOUSE NHP	VA	NE	1,695.29	0.00	0.00	1,695.29	2.12	77.19	79.31	1,774.60
ARCHES NP	UT	IM	76,545.95	0.00	0.00	76,545.95	133.03	0.00	133.03	76,678.98
ARKANSAS POST NMEM	AR	MW	649.91	0.00	14.00	663.91	0.00	93.60	93.60	757.51
ARLINGTON HOUSE, R E LEE MEM	VA	NC	28.08	0.00	0.00	28.08	0.00	0.00	0.00	28.08
ASSATEAGUE ISLAND NS	MD-VA[b]	NE	8,983.42	102.16	9,842.69	18,928.27	22,389.33	28.90	22,418.23	41,346.50
AZTEC RUINS NM	NM	IM	266.78	0.00	0.00	266.78	6.78	44.84	51.62	318.40
BADLANDS NP	SD	MW	111,487.63	122,321.50	0.00	233,809.13	39.24	8,907.57	8,946.81	242,755.94
BANDELIER NM	NM	IM	33,654.44	0.00	0.00	33,654.44	0.00	22.23	22.23	33,676.67
BELMONT-PAUL WOMENS EQUALITY NM	DC	NC	0.34	0.00	0.00	0.34	0.00	0.00	0.00	0.34

a) Appalachian NS Trail – management of trail handled by the Washington Office.

b) Assateague Island NS federal land includes 9,448.00 acres administered by U.S. Fish and Wildlife Service.

c) For total acreage of Big Cypress National Preserve – add the acreage for Big Cypress National Preserve and Big Cypress Addition.

d) Curecanti NRA and Lake Roosevelt NRA are administered under cooperative agreement with other federal agencies.

e) Whiskeytown-Shasta-Trinity NRA – Shasta and Trinity portion administered by U.S. Forest Service. Only National Park Service acreage shown.

Table 9 (continued). 2017 Listing of Acreage

Area Name	State	Region	Federal Area				Non-Federal Land			Gross Area Acres
			NPS Fee Acres	NPS Less Than Fee Acres	Other Federal Fee Acres	Subtotal Federal Acres	Other Public Acres	Private Acres	Subtotal Non-Federal Acres	
BENT'S OLD FORT NHS	CO	IM	735.60	0.00	0.00	735.60	7.40	55.80	63.20	798.80
BERING LAND BRIDGE NPRES	AK	A	2,651,327.60	0.00	0.00	2,651,327.60	0.00	46,063.41	46,063.41	2,697,391.01
BIG BEND NP	TX	IM	775,273.38	0.00	0.00	775,273.38	2,606.87	23,282.96	25,889.83	801,163.21
BIG CYPRESS ADDITION	FL[c]	SE	141,476.97	0.00	0.00	141,476.97	3,541.14	1,092.58	4,633.72	146,110.69
BIG CYPRESS NPRES	FL[c]	SE	535,797.22	0.00	1.48	535,798.70	37,814.36	840.26	38,654.62	574,453.32
BIG HOLE NB	MT	PW	655.61	0.00	0.00	655.61	0.00	320.00	320.00	975.61
BIG SOUTH FORK NRRA	KY-TN	SE	114,778.57	34.45	0.00	114,813.02	2,845.50	6,035.58	8,881.08	123,694.10
BIG THICKET NPRES	TX	IM	108,626.47	13.38	0.00	108,639.85	3,465.11	1,017.00	4,482.11	113,121.96
BIGHORN CANYON NRA	MT-WY	IM	47,986.04	889.89	19,614.94	68,490.87	1,392.29	50,413.06	51,805.35	120,296.22
BIRMINGHAM CIVIL RIGHTS NM	AL	SE	0.23	0.65	0.00	0.88	0.00	0.00	0.00	0.88
BISCAYNE NP	FL	SE	171,028.91	0.00	18.45	171,047.36	1,563.90	359.85	1,923.75	172,971.11
BLACK CANYON OF GUNNISON NP	CO	IM	29,829.21	901.92	0.00	30,731.13	16.36	33.27	49.63	30,780.76
BLACKSTONE RIVER VALLEY NHP	MA-RI	NE	0.00	0.00	0.00	0.00	0.00	1,489.00	1,489.00	1,489.00
BLUE RIDGE PKWY	NC-VA	NT	85,529.79	2,775.57	125.00	88,430.36	259.58	10,170.10	10,429.68	98,860.04
BLUESTONE NSR	WV	NE	3,032.00	0.00	0.00	3,032.00	1,236.00	41.51	1,277.51	4,309.51

a) Appalachian NS Trail – management of trail handled by the Washington Office.

b) Assateague Island NS federal land includes 9,448.00 acres administered by U.S. Fish and Wildlife Service.

c) For total acreage of Big Cypress National Preserve – add the acreage for Big Cypress National Preserve and Big Cypress Addition.

d) Curecanti NRA and Lake Roosevelt NRA are administered under cooperative agreement with other federal agencies.

e) Whiskeytown-Shasta-Trinity NRA – Shasta and Trinity portion administered by U.S. Forest Service. Only National Park Service acreage shown.

Table 9 (continued). 2017 Listing of Acreage

Area Name	State	Region	Federal Area				Non-Federal Land			Gross Area Acres
			NPS Fee Acres	NPS Less Than Fee Acres	Other Federal Fee Acres	Subtotal Federal Acres	Other Public Acres	Private Acres	Subtotal Non-Federal Acres	
BOOKER T WASHINGTON NM	VA	NE	239.01	0.00	0.00	239.01	0.00	0.00	0.00	239.01
BOSTON AFRICAN-AMERICAN NHS	MA	NE	0.00	0.00	0.00	0.00	0.06	0.53	0.59	0.59
BOSTON HARBOR ISLAND NRA	MA	NE	0.06	240.51	5.00	245.57	988.74	248.00	1,236.74	1,482.31
BOSTON NHP	MA	NE	37.96	0.00	0.00	37.96	5.09	0.77	5.86	43.82
BRICES CROSS ROADS NBS	MS	SE	1.00	0.00	0.00	1.00	0.00	0.00	0.00	1.00
BROWN V. BOARD OF EDUCATION NHS	KS	MW	1.85	0.00	0.00	1.85	0.00	0.00	0.00	1.85
BRYCE CANYON NP	UT	IM	35,832.58	0.00	0.00	35,832.58	0.00	2.50	2.50	35,835.08
BUCK ISLAND REEF NM	VI	SE	880.00	0.00	18,135.47	19,015.47	0.00	0.00	0.00	19,015.47
BUFFALO NR	AR	MW	88,379.34	3,427.70	0.00	91,807.04	2,367.91	118.36	2,486.27	94,293.31
C & O CANAL NHP	MD-DC-WV	NC	13,156.94	1,308.25	0.00	14,465.19	3,173.62	1,973.56	5,147.18	19,612.37
CABRILLO NM	CA	PW	159.94	0.00	0.00	159.94	0.00	0.00	0.00	159.94
CANAVERAL NS	FL	SE	17,735.69	0.00	39,912.00	57,647.69	0.00	14.00	14.00	57,661.69
CANE RIVER CREOLE NHP	LA	SE	62.39	0.00	0.00	62.39	4.64	138.47	143.11	205.50
CANYON DE CHELLY NM	AZ	IM	0.00	0.00	0.00	0.00	0.00	83,840.00	83,840.00	83,840.00
CANYONLANDS NP	UT	IM	337,269.40	301.03	0.00	337,570.43	27.40	0.00	27.40	337,597.83

a) Appalachian NS Trail – management of trail handled by the Washington Office.

b) Assateague Island NS federal land includes 9,448.00 acres administered by U.S. Fish and Wildlife Service.

c) For total acreage of Big Cypress National Preserve – add the acreage for Big Cypress National Preserve and Big Cypress Addition.

d) Curecanti NRA and Lake Roosevelt NRA are administered under cooperative agreement with other federal agencies.

e) Whiskeytown-Shasta-Trinity NRA – Shasta and Trinity portion administered by U.S. Forest Service. Only National Park Service acreage shown.

Table 9 (continued). 2017 Listing of Acreage

Area Name	State	Region	Federal Area				Non-Federal Land			Gross Area Acres
			NPS Fee Acres	NPS Less Than Fee Acres	Other Federal Fee Acres	Subtotal Federal Acres	Other Public Acres	Private Acres	Subtotal Non-Federal Acres	
CAPE COD NS	MA	NE	27,111.29	403.64	31.86	27,546.79	14,556.22	1,505.27	16,061.49	43,608.28
CAPE HATTERAS NS	NC	SE	24,470.10	0.00	5,880.00	30,350.10	0.00	0.55	0.55	30,350.65
CAPE KRUSENSTERN NM	AK	A	617,195.15	10,033.51	0.00	627,228.66	353.00	21,514.49	21,867.49	649,096.15
CAPE LOOKOUT NS	NC	SE	13,915.70	11,243.40	14.52	25,173.62	3,048.16	21.58	3,069.74	28,243.36
CAPITOL REEF NP	UT	IM	241,223.33	0.00	0.00	241,223.33	681.17	0.00	681.17	241,904.50
CAPULIN VOLCANO NM	NM	IM	792.84	0.00	0.00	792.84	0.00	0.00	0.00	792.84
CARL SANDBURG HOME NHS	NC	SE	263.52	0.00	0.00	263.52	0.00	0.13	0.13	263.65
CARLSBAD CAVERNS NP	NM	IM	46,427.26	0.00	0.00	46,427.26	0.00	339.19	339.19	46,766.45
CARTER G. WOODSON NHS	DC	NC	0.15	0.00	0.00	0.15	0.00	0.00	0.00	0.15
CASA GRANDE RUINS NM	AZ	IM	472.50	0.00	0.00	472.50	0.00	0.00	0.00	472.50
CASTILLO DE SAN MARCOS NM	FL	SE	19.31	0.00	0.00	19.31	0.06	0.01	0.07	19.38
CASTLE CLINTON NM	NY	NE	1.00	0.00	0.00	1.00	0.00	0.00	0.00	1.00
CASTLE MOUNTAINS NM	CA	PW	20,902.00	0.00	0.00	20,902.00	106.00	17.50	123.50	21,025.50
CATOCTIN MOUNTAIN PARK	MD	NC	5,890.36	0.00	0.00	5,890.36	0.00	1.13	1.13	5,891.49

a) Appalachian NS Trail – management of trail handled by the Washington Office.

b) Assateague Island NS federal land includes 9,448.00 acres administered by U.S. Fish and Wildlife Service.

c) For total acreage of Big Cypress National Preserve – add the acreage for Big Cypress National Preserve and Big Cypress Addition.

d) Curecanti NRA and Lake Roosevelt NRA are administered under cooperative agreement with other federal agencies.

e) Whiskeytown-Shasta-Trinity NRA – Shasta and Trinity portion administered by U.S. Forest Service. Only National Park Service acreage shown.

Table 9 (continued). 2017 Listing of Acreage

Area Name	State	Region	Federal Area				Non-Federal Land			Gross Area Acres
			NPS Fee Acres	NPS Less Than Fee Acres	Other Federal Fee Acres	Subtotal Federal Acres	Other Public Acres	Private Acres	Subtotal Non-Federal Acres	
CEDAR BREAKS NM	UT	IM	6,154.60	0.00	0.00	6,154.60	0.00	0.00	0.00	6,154.60
CEDAR CREEK/BELLE GROVE NHP	VA	NE	93.78	0.00	0.00	93.78	21.09	3,591.52	3,612.61	3,706.39
CÉSAR E. CHÁVEZ NM	CA	PW	1.90	8.60	0.00	10.50	0.00	106.06	106.06	116.56
CHACO CULTURE NHP	NM	IM	32,840.14	0.00	0.00	32,840.14	0.00	1,120.05	1,120.05	33,960.19
CHAMIZAL NMEM	TX	IM	54.90	0.00	0.00	54.90	0.00	0.00	0.00	54.90
CHANNEL ISLANDS NP	CA	PW	69,425.66	0.00	9,592.96	79,018.62	124,554.15	45,988.23	170,542.38	249,561.00
CHARLES PINCKNEY NHS	SC	SE	28.45	0.00	0.00	28.45	0.00	0.00	0.00	28.45
CHARLES YOUNG BUFFALO SOLDIERS NM	OH	MW	59.66	0.00	0.00	59.66	0.00	0.00	0.00	59.66
CHATTAHOOCHEE RIVER NRA	GA	SE	5,034.10	154.95	0.00	5,189.05	3,265.02	2,802.39	6,067.41	11,256.46
CHICKAMAUGA & CHATTANOOGA NMP	GA-TN	SE	9,420.08	12.89	0.00	9,432.97	27.86	62.65	90.51	9,523.48
CHICKASAW NRA	OK	IM	9,695.79	9.20	189.14	9,894.13	4.50	0.00	4.50	9,898.63
CHIRICAHUA NM	AZ	IM	12,022.38	0.00	0.00	12,022.38	0.00	2.35	2.35	12,024.73
CHRISTIANSTED NHS	VI	SE	26.24	0.00	0.00	26.24	0.91	0.00	0.91	27.15

a) Appalachian NS Trail – management of trail handled by the Washington Office.

b) Assateague Island NS federal land includes 9,448.00 acres administered by U.S. Fish and Wildlife Service.

c) For total acreage of Big Cypress National Preserve – add the acreage for Big Cypress National Preserve and Big Cypress Addition.

d) Curecanti NRA and Lake Roosevelt NRA are administered under cooperative agreement with other federal agencies.

e) Whiskeytown-Shasta-Trinity NRA – Shasta and Trinity portion administered by U.S. Forest Service. Only National Park Service acreage shown.

Table 9 (continued). 2017 Listing of Acreage

Area Name	State	Region	Federal Area				Non-Federal Land			Gross Area Acres
			NPS Fee Acres	NPS Less Than Fee Acres	Other Federal Fee Acres	Subtotal Federal Acres	Other Public Acres	Private Acres	Subtotal Non-Federal Acres	
CITY OF ROCKS NRES	ID	PW	10,000.28	0.00	0.00	10,000.28	640.00	3,766.91	4,406.91	14,407.19
CLARA BARTON NHS	MD	NC	8.59	0.00	0.00	8.59	0.00	0.00	0.00	8.59
COLONIAL NHP	VA	NE	8,048.82	556.47	0.00	8,605.29	68.83	2.79	71.62	8,676.91
COLORADO NM	CO	IM	20,536.39	0.00	0.00	20,536.39	0.00	0.00	0.00	20,536.39
CONGAREE NP	SC	SE	26,284.06	0.00	0.00	26,284.06	0.00	255.16	255.16	26,539.22
CONSTITUTION GARDENS	DC	NC	39.23	0.00	0.00	39.23	0.00	0.00	0.00	39.23
CORONADO NMEM	AZ	IM	4,828.22	0.00	0.00	4,828.22	0.00	2.00	2.00	4,830.22
COWPENS NB	SC	SE	790.90	0.00	0.00	790.90	46.63	4.03	50.66	841.56
CRATER LAKE NP	OR	PW	183,223.77	0.00	0.00	183,223.77	0.00	0.28	0.28	183,224.05
CRATERS OF THE MOON NM	ID	PW	53,437.64	0.00	0.00	53,437.64	0.00	0.00	0.00	53,437.64
CRATERS OF THE MOON NPRES	ID	PW	410,732.92	0.00	273,488.22	684,221.14	8,156.91	6,561.64	14,718.55	698,939.69
CUMBERLAND GAP NHP	KY-TN-VA	SE	24,344.95	185.61	0.00	24,530.56	10.06	6.21	16.27	24,546.83
CUMBERLAND ISLAND NS	GA	SE	18,866.37	1.63	656.92	19,524.92	13,820.15	3,001.76	16,821.91	36,346.83
CURECANTI NRA	CO[d]	IM	1,122.30	1.38	42,456.04	43,579.72	10.84	0.00	10.84	43,590.56
CUYAHOGA VALLEY NP	OH	MW	19,057.53	1,453.68	0.00	20,511.21	8,457.09	3,603.94	12,061.03	32,572.24

a) Appalachian NS Trail – management of trail handled by the Washington Office.

b) Assateague Island NS federal land includes 9,448.00 acres administered by U.S. Fish and Wildlife Service.

c) For total acreage of Big Cypress National Preserve – add the acreage for Big Cypress National Preserve and Big Cypress Addition.

d) Curecanti NRA and Lake Roosevelt NRA are administered under cooperative agreement with other federal agencies.

e) Whiskeytown-Shasta-Trinity NRA – Shasta and Trinity portion administered by U.S. Forest Service. Only National Park Service acreage shown.

Table 9 (continued). 2017 Listing of Acreage

Area Name	State	Region	Federal Area				Non-Federal Land			Gross Area Acres
			NPS Fee Acres	NPS Less Than Fee Acres	Other Federal Fee Acres	Subtotal Federal Acres	Other Public Acres	Private Acres	Subtotal Non-Federal Acres	
DAYTON AVIATION HERITAGE NHP	OH	MW	0.69	0.00	84.41	85.10	0.48	24.94	25.42	110.52
DE SOTO NMEM	FL	SE	24.78	0.00	0.00	24.78	0.00	5.22	5.22	30.00
DEATH VALLEY NP	CA-NV	PW	3,320,765.33	0.00	393.99	3,321,159.32	42,187.93	9,715.89	51,903.82	3,373,063.14
DELAWARE WATER GAP NRA	NJ-PA	NE	57,260.30	54.20	0.00	57,314.50	7,528.16	3,821.00	11,349.16	68,663.66
DELAWARE NSR	NJ-PA	NE	0.00	0.00	0.00	0.00	1,973.33	0.00	1,973.33	1,973.33
DENALI NPRES	AK	A	1,304,241.97	0.00	0.00	1,304,241.97	640.00	29,235.83	29,875.83	1,334,117.80
DENALI NP	AK	A	4,732,648.51	2.00	0.00	4,732,650.51	5,663.00	2,597.65	8,260.65	4,740,911.16
DEVILS POSTPILE NM	CA	PW	800.19	0.00	0.00	800.19	0.00	0.00	0.00	800.19
DEVILS TOWER NM	WY	IM	1,346.91	0.00	0.00	1,346.91	0.00	0.30	0.30	1,347.21
DINOSAUR NM	CO-UT	IM	203,097.93	2,667.58	0.00	205,765.51	50.96	4,465.45	4,516.41	210,281.92
DRY TORTUGAS NP	FL	SE	61,481.22	0.00	0.00	61,481.22	3,220.00	0.00	3,220.00	64,701.22
EBEY'S LANDING NHR	WA	PW	685.96	2,067.21	0.00	2,753.17	68.00	16,512.34	16,580.34	19,333.51
EDGAR ALLAN POE NHS	PA	NE	0.52	0.00	0.00	0.52	0.00	0.00	0.00	0.52
EFFIGY MOUNDS NM	IA	MW	2,526.39	0.00	0.00	2,526.39	0.00	0.00	0.00	2,526.39
EISENHOWER NHS	PA	NE	687.37	3.09	0.00	690.46	0.00	0.00	0.00	690.46
EL MALPAIS NM	NM	IM	109,946.76	0.00	0.00	109,946.76	435.61	3,964.74	4,400.35	114,347.11
EL MORRO NM	NM	IM	1,039.92	0.00	0.00	1,039.92	0.00	238.80	238.80	1,278.72

a) Appalachian NS Trail – management of trail handled by the Washington Office.

b) Assateague Island NS federal land includes 9,448.00 acres administered by U.S. Fish and Wildlife Service.

c) For total acreage of Big Cypress National Preserve – add the acreage for Big Cypress National Preserve and Big Cypress Addition.

d) Curecanti NRA and Lake Roosevelt NRA are administered under cooperative agreement with other federal agencies.

e) Whiskeytown-Shasta-Trinity NRA – Shasta and Trinity portion administered by U.S. Forest Service. Only National Park Service acreage shown.

Table 9 (continued). 2017 Listing of Acreage

Area Name	State	Region	Federal Area				Non-Federal Land			Gross Area Acres
			NPS Fee Acres	NPS Less Than Fee Acres	Other Federal Fee Acres	Subtotal Federal Acres	Other Public Acres	Private Acres	Subtotal Non-Federal Acres	
ELEANOR ROOSEVELT NHS	NY	NE	180.50	0.00	0.00	180.50	0.00	0.00	0.00	180.50
EUGENE O'NEILL NHS	CA	PW	13.19	0.00	0.00	13.19	0.00	0.00	0.00	13.19
EVERGLADES EXPANSION	FL[d]	SE	108,372.87	20.16	1.92	108,394.95	0.00	0.00	0.00	108,394.95
EVERGLADES NP	FL[d]	SE	1,400,253.48	0.00	0.00	1,400,253.48	0.00	285.82	285.82	1,400,539.30
FRANKLIN DELANO ROOSEVELT MEM	DC	NC	8.14	0.00	0.00	8.14	0.00	0.00	0.00	8.14
FEDERAL HALL NMEM	NY	NE	0.45	0.00	0.00	0.45	0.00	0.00	0.00	0.45
FIRE ISLAND NS	NY	NE	3,090.44	3,151.51	0.00	6,241.95	12,422.73	915.74	13,338.47	19,580.42
FIRST LADIES NHS	OH	MW	0.46	0.00	0.00	0.46	0.00	0.00	0.00	0.46
FIRST STATE NHP	DE-PA	NE	1,105.13	5.54	0.00	1,110.67	2.47	41.90	44.37	1,155.04
FLIGHT 93 NMEM	PA	NE	1,641.41	0.00	0.00	1,641.41	0.00	677.95	677.95	2,319.36
FLORISSANT FOSSIL BEDS NM	CO	IM	5,992.32	0.00	0.00	5,992.32	5.77	0.00	5.77	5,998.09
FORD'S THEATRE NHS	DC	NC	0.30	0.00	0.00	0.30	0.00	0.00	0.00	0.30
FOSSIL BUTTE NM	WY	IM	8,198.00	0.00	0.00	8,198.00	0.00	0.00	0.00	8,198.00
FREDERICK DOUGLASS NHS	DC	NC	8.57	0.00	0.00	8.57	0.00	0.00	0.00	8.57

a) Appalachian NS Trail – management of trail handled by the Washington Office.

b) Assateague Island NS federal land includes 9,448.00 acres administered by U.S. Fish and Wildlife Service.

c) For total acreage of Big Cypress National Preserve – add the acreage for Big Cypress National Preserve and Big Cypress Addition.

d) Curecanti NRA and Lake Roosevelt NRA are administered under cooperative agreement with other federal agencies.

e) Whiskeytown-Shasta-Trinity NRA – Shasta and Trinity portion administered by U.S. Forest Service. Only National Park Service acreage shown.

Table 9 (continued). 2017 Listing of Acreage

Area Name	State	Region	Federal Area				Non-Federal Land			Gross Area Acres
			NPS Fee Acres	NPS Less Than Fee Acres	Other Federal Fee Acres	Subtotal Federal Acres	Other Public Acres	Private Acres	Subtotal Non-Federal Acres	
FREDERICK LAW OLMSTED NHS	MA	NE	7.06	0.15	0.00	7.21	0.00	0.00	0.00	7.21
FREDRICKSBURG & SPOTSYLVANIA NMP	VA	NE	7,465.45	85.69	0.00	7,551.14	13.20	840.84	854.04	8,405.18
FREEDOM RIDERS NM	AL	SE	5.96	0.00	0.00	5.96	0.00	0.00	0.00	5.96
FRIENDSHIP HILL NHS	PA	NE	661.44	0.00	0.00	661.44	0.00	13.12	13.12	674.56
FORT BOWIE NHS	AZ	IM	999.45	0.00	0.00	999.45	0.00	0.00	0.00	999.45
FORT CAROLINE NMEM	FL	SE	137.26	0.00	0.00	137.26	0.00	1.13	1.13	138.39
FORT DAVIS NHS	TX	IM	523.00	0.00	0.00	523.00	0.00	0.00	0.00	523.00
FORT DONELSON NB	TN-KY	SE	1,027.16	0.00	226.49	1,253.65	17.14	48.21	65.35	1,319.00
FORT FREDERICA NM	GA	SE	281.02	2.18	0.00	283.20	0.00	1.29	1.29	284.49
FORT LARAMIE NHS	WY	IM	871.78	0.00	0.00	871.78	0.00	1.33	1.33	873.11
FORT LARNED NHS	KS	MW	410.46	269.20	0.00	679.66	38.73	0.00	38.73	718.39
FORT MATANZAS NM	FL	SE	298.51	0.00	0.00	298.51	0.00	1.60	1.60	300.11
FORT MCHENRY NM & HS	MD	NE	43.26	0.00	0.00	43.26	0.00	0.00	0.00	43.26
FORT MONROE NM	VA	NE	121.11	64.54	141.47	327.12	40.00	0.00	40.00	367.12

a) Appalachian NS Trail – management of trail handled by the Washington Office.

b) Assateague Island NS federal land includes 9,448.00 acres administered by U.S. Fish and Wildlife Service.

c) For total acreage of Big Cypress National Preserve – add the acreage for Big Cypress National Preserve and Big Cypress Addition.

d) Curecanti NRA and Lake Roosevelt NRA are administered under cooperative agreement with other federal agencies.

e) Whiskeytown-Shasta-Trinity NRA – Shasta and Trinity portion administered by U.S. Forest Service. Only National Park Service acreage shown.

Table 9 (continued). 2017 Listing of Acreage

Area Name	State	Region	Federal Area				Non-Federal Land			Gross Area Acres
			NPS Fee Acres	NPS Less Than Fee Acres	Other Federal Fee Acres	Subtotal Federal Acres	Other Public Acres	Private Acres	Subtotal Non-Federal Acres	
FORT NECESSITY NB	PA	NE	894.47	0.00	0.00	894.47	8.33	0.00	8.33	902.80
FORT POINT NHS	CA	PW	29.00	0.00	0.00	29.00	0.00	0.00	0.00	29.00
FORT PULASKI NM	GA	SE	5,365.13	0.00	0.00	5,365.13	257.97	0.00	257.97	5,623.10
FORT RALEIGH NHS	NC	SE	355.45	0.00	0.00	355.45	18.09	139.39	157.48	512.93
FORT SCOTT NHS	KS	MW	16.69	0.00	0.00	16.69	0.00	0.00	0.00	16.69
FORT SMITH NHS	AR-OK	MW	31.75	0.41	5.80	37.96	1.44	35.60	37.04	75.00
FORT STANWIX NM	NY	NE	15.52	0.00	0.00	15.52	0.00	0.00	0.00	15.52
FORT SUMTER NM	SC	SE	164.60	61.06	4.97	230.63	4.11	0.00	4.11	234.74
FORT UNION NM	NM	IM	720.60	0.00	0.00	720.60	0.00	0.00	0.00	720.60
FORT UNION TRADING POST NHS	ND-MT	MW	246.80	123.43	0.00	370.23	67.29	2.62	69.91	440.14
FORT VANCOUVER NHS	WA	PW	164.70	0.63	32.08	197.41	9.31	0.00	9.31	206.72
FORT WASHINGTON PARK	MD	NC	341.00	0.00	0.00	341.00	0.00	0.00	0.00	341.00
GEORGE WASHINGTON BIRTHPLACE NM	VA	NE	550.23	0.00	0.00	550.23	0.00	102.95	102.95	653.18
GEORGE WASHINGTON MEM PKWY	MD-VA	NC	6,270.93	460.16	88.17	6,819.26	108.50	107.46	215.96	7,035.22
GATES OF ARCTIC NPRES	AK	A	948,203.00	0.00	0.00	948,203.00	0.00	405.07	405.07	948,608.07

a) Appalachian NS Trail – management of trail handled by the Washington Office.

b) Assateague Island NS federal land includes 9,448.00 acres administered by U.S. Fish and Wildlife Service.

c) For total acreage of Big Cypress National Preserve – add the acreage for Big Cypress National Preserve and Big Cypress Addition.

d) Curecanti NRA and Lake Roosevelt NRA are administered under cooperative agreement with other federal agencies.

e) Whiskeytown-Shasta-Trinity NRA – Shasta and Trinity portion administered by U.S. Forest Service. Only National Park Service acreage shown.

Table 9 (continued). 2017 Listing of Acreage

Area Name	State	Region	Federal Area				Non-Federal Land			Gross Area Acres
			NPS Fee Acres	NPS Less Than Fee Acres	Other Federal Fee Acres	Subtotal Federal Acres	Other Public Acres	Private Acres	Subtotal Non-Federal Acres	
GATES OF THE ARCTIC NP	AK	A	7,276,030.20	83,780.00	0.00	7,359,810.20	1,292.00	162,795.25	164,087.25	7,523,897.45
GATEWAY NRA	NJ-NY	NE	20,164.67	1.63	279.24	20,445.54	5,558.90	602.19	6,161.09	26,606.63
GAULEY RIVER NRA	WV	NE	4,817.11	61.67	43.36	4,922.14	989.83	5,654.49	6,644.32	11,566.46
GENERAL GRANT NMEM	NY	NE	0.76	0.00	0.00	0.76	0.00	0.00	0.00	0.76
GEORGE R CLARK NHP	IN	MW	25.30	0.00	0.00	25.30	0.87	0.00	0.87	26.17
GEORGE WASHINGTON CARVER NM	MO	MW	210.00	0.00	0.00	210.00	0.00	0.00	0.00	210.00
GETTYSBURG NMP	PA	NE	4,572.80	590.81	0.01	5,163.62	5.28	863.64	868.92	6,032.54
GILA CLIFF DWELLINGS NM	NM	IM	533.13	0.00	0.00	533.13	0.00	0.00	0.00	533.13
GLACIER BAY NPRES	AK	A	58,406.00	0.00	0.00	58,406.00	0.00	0.00	0.00	58,406.00
GLACIER BAY NP	AK	A	3,222,284.20	0.00	0.00	3,222,284.20	0.00	1,099.23	1,099.23	3,223,383.43
GLACIER NP	MT	IM	1,012,842.80	54.34	0.00	1,012,897.14	2.51	226.34	228.85	1,013,125.99
GLEN CANYON NRA	AZ-UT	IM	1,238,621.99	0.00	1,141.85	1,239,763.84	14,352.78	0.00	14,352.78	1,254,116.62
GOLDEN GATE NRA	CA	PW	34,742.93	24.55	324.97	35,092.45	44,382.21	2,552.20	46,934.41	82,026.86
GOLDEN SPIKE NHS	UT	IM	2,203.20	0.00	0.00	2,203.20	0.00	532.08	532.08	2,735.28
GOVERNORS ISLAND NM	NY	NE	22.40	0.01	0.00	22.41	0.00	0.50	0.50	22.91
GRAND CANYON NP	AZ	IM	1,180,650.85	0.00	0.00	1,180,650.85	11,860.00	9,136.18	20,996.18	1,201,647.03

a) Appalachian NS Trail – management of trail handled by the Washington Office.

b) Assateague Island NS federal land includes 9,448.00 acres administered by U.S. Fish and Wildlife Service.

c) For total acreage of Big Cypress National Preserve – add the acreage for Big Cypress National Preserve and Big Cypress Addition.

d) Curecanti NRA and Lake Roosevelt NRA are administered under cooperative agreement with other federal agencies.

e) Whiskeytown-Shasta-Trinity NRA – Shasta and Trinity portion administered by U.S. Forest Service. Only National Park Service acreage shown.

Table 9 (continued). 2017 Listing of Acreage

Area Name	State	Region	Federal Area				Non-Federal Land			Gross Area Acres
			NPS Fee Acres	NPS Less Than Fee Acres	Other Federal Fee Acres	Subtotal Federal Acres	Other Public Acres	Private Acres	Subtotal Non-Federal Acres	
GRAND PORTAGE NM	MN	MW	709.97	0.00	0.00	709.97	0.00	0.00	0.00	709.97
GRAND TETON NP	WY	IM	273,477.58	8.85	34,984.62	308,471.05	653.34	919.83	1,573.17	310,044.22
GRANT-KOHRS RANCH NHS	MT	IM	1,325.83	165.63	0.00	1,491.46	69.47	57.50	126.97	1,618.43
GREAT BASIN NP	NV	PW	77,180.00	0.00	0.00	77,180.00	0.00	0.00	0.00	77,180.00
GREAT EGG HARBOR NR	NJ	NE	0.00	0.00	0.00	0.00	43,311.42	0.00	43,311.42	43,311.42
GREAT SAND DUNES NPRES	CO	IM	41,686.00	0.00	0.00	41,686.00	0.00	0.00	0.00	41,686.00
GREAT SAND DUNES NP	CO	IM	94,687.84	0.00	0.00	94,687.84	40.00	12,614.03	12,654.03	107,341.87
GREAT SMOKY MOUNTAINS NP	TN-NC	SE	521,984.15	92.58	0.00	522,076.73	0.00	350.15	350.15	522,426.88
GREENBELT PARK	MD	NC	1,105.79	0.00	0.00	1,105.79	58.30	11.33	69.63	1,175.42
GUADALUPE MOUNTAINS NP	TX	IM	86,367.10	0.00	0.00	86,367.10	0.00	0.00	0.00	86,367.10
GUILFORD COURTHOUSE NMP	NC	SE	252.64	0.00	0.00	252.64	0.00	0.00	0.00	252.64
GULF ISLANDS NS	FL-MS	SE	95,223.93	2.09	4,553.25	99,779.27	37,807.56	718.69	38,526.25	138,305.52
HAGERMAN FOSSIL BEDS NM	ID	PW	4,334.65	0.00	0.00	4,334.65	0.00	16.50	16.50	4,351.15
HALEAKALA NP	HI	PW	33,264.47	0.00	0.00	33,264.47	0.15	0.00	0.15	33,264.62

a) Appalachian NS Trail – management of trail handled by the Washington Office.

b) Assateague Island NS federal land includes 9,448.00 acres administered by U.S. Fish and Wildlife Service.

c) For total acreage of Big Cypress National Preserve – add the acreage for Big Cypress National Preserve and Big Cypress Addition.

d) Curecanti NRA and Lake Roosevelt NRA are administered under cooperative agreement with other federal agencies.

e) Whiskeytown-Shasta-Trinity NRA – Shasta and Trinity portion administered by U.S. Forest Service. Only National Park Service acreage shown.

Table 9 (continued). 2017 Listing of Acreage

Area Name	State	Region	Federal Area				Non-Federal Land			Gross Area Acres
			NPS Fee Acres	NPS Less Than Fee Acres	Other Federal Fee Acres	Subtotal Federal Acres	Other Public Acres	Private Acres	Subtotal Non-Federal Acres	
HAMILTON GRANGE NMEM	NY	NE	0.11	0.93	0.00	1.04	0.00	0.71	0.71	1.75
HAMPTON NHS	MD	NE	62.04	0.00	0.00	62.04	0.00	0.00	0.00	62.04
HARPERS FERRY NHP	MD-VA-WV	NC	3,155.41	53.67	338.97	3,548.05	59.10	49.07	108.17	3,656.22
HARRIET TUBMAN NHP	NY	NE	0.50	0.00	0.00	0.50	0.00	31.00	31.00	31.50
HARRIET TUBMAN UNDERGROUND RR NHP	MD	NE	480.00	0.00	0.00	480.00	0.00	0.00	0.00	480.00
HARRY S TRUMAN NHS	MO	MW	12.59	0.00	0.00	12.59	0.00	0.00	0.00	12.59
HAWAII VOLCANOES NP	HI	PW	323,431.38	0.00	0.00	323,431.38	0.00	0.00	0.00	323,431.38
HERBERT HOOVER NHS	IA	MW	181.11	0.00	0.00	181.11	4.59	1.10	5.69	186.80
HOHOKAM PIMA NM	AZ	IM	0.00	0.00	0.00	0.00	0.00	1,690.00	1,690.00	1,690.00
HOME OF FRANKLIN D ROOSEVELT NHS	NY	NE	785.45	46.98	1.00	833.43	0.00	0.00	0.00	833.43
HOMESTEAD NM OF AMERICA	NE	MW	181.11	24.07	0.00	205.18	5.91	0.00	5.91	211.09
HONOULIULI NM	HI	PW	123.02	0.00	0.00	123.02	0.00	31.44	31.44	154.46
HOPEWELL CULTURE NHP	OH	MW	1,138.30	8.05	0.00	1,146.35	0.11	623.73	623.84	1,770.19

a) Appalachian NS Trail – management of trail handled by the Washington Office.

b) Assateague Island NS federal land includes 9,448.00 acres administered by U.S. Fish and Wildlife Service.

c) For total acreage of Big Cypress National Preserve – add the acreage for Big Cypress National Preserve and Big Cypress Addition.

d) Curecanti NRA and Lake Roosevelt NRA are administered under cooperative agreement with other federal agencies.

e) Whiskeytown-Shasta-Trinity NRA – Shasta and Trinity portion administered by U.S. Forest Service. Only National Park Service acreage shown.

Table 9 (continued). 2017 Listing of Acreage

Area Name	State	Region	Federal Area				Non-Federal Land			Gross Area Acres
			NPS Fee Acres	NPS Less Than Fee Acres	Other Federal Fee Acres	Subtotal Federal Acres	Other Public Acres	Private Acres	Subtotal Non-Federal Acres	
HOPEWELL FURNACE NHS	PA	NE	848.06	0.00	0.00	848.06	0.00	0.00	0.00	848.06
HORSESHOE BEND NMP	AL	SE	2,040.00	0.00	0.00	2,040.00	0.00	0.00	0.00	2,040.00
HOT SPRINGS NP	AR	MW	4,998.10	0.00	0.00	4,998.10	333.89	216.02	549.91	5,548.01
HOVENWEEP NM	CO-UT	IM	784.93	0.00	0.00	784.93	0.00	0.00	0.00	784.93
HUBBELL TRADING POST NHS	AZ	IM	160.09	0.00	0.00	160.09	0.00	0.00	0.00	160.09
INDEPENDENCE NHP	PA	NE	33.27	0.60	0.02	33.89	4.95	6.03	10.98	44.87
INDIANA DUNES NL	IN	MW	10,552.13	544.00	0.00	11,096.13	3,417.95	833.05	4,251.00	15,347.13
ISLE ROYALE NP	MI	MW	539,281.91	0.00	0.00	539,281.91	32,508.39	0.00	32,508.39	571,790.30
JOHN F KENNEDY NHS	MA	NE	0.09	0.00	0.00	0.09	0.00	0.00	0.00	0.09
JAMES A GARFIELD NHS	OH	MW	7.82	0.00	0.00	7.82	0.00	0.00	0.00	7.82
JOHN D ROCKEFELLER MEM PKWY	WY	IM	23,777.22	0.00	0.00	23,777.22	0.00	0.00	0.00	23,777.22
JEAN LAFITTE NHP & PRES	LA	SE	17,625.30	0.40	0.00	17,625.70	2,354.12	2,441.04	4,795.16	22,420.86
JEFFERSON NEM	MO-IL	MW	85.46	5.50	0.00	90.96	16.64	85.23	101.87	192.83
JEWEL CAVE NM	SD	MW	1,273.51	0.00	0.00	1,273.51	0.00	0.00	0.00	1,273.51
JIMMY CARTER NHS	GA	SE	36.81	8.81	1.92	47.54	0.00	24.67	24.67	72.21

a) Appalachian NS Trail – management of trail handled by the Washington Office.

b) Assateague Island NS federal land includes 9,448.00 acres administered by U.S. Fish and Wildlife Service.

c) For total acreage of Big Cypress National Preserve – add the acreage for Big Cypress National Preserve and Big Cypress Addition.

d) Curecanti NRA and Lake Roosevelt NRA are administered under cooperative agreement with other federal agencies.

e) Whiskeytown-Shasta-Trinity NRA – Shasta and Trinity portion administered by U.S. Forest Service. Only National Park Service acreage shown.

Table 9 (continued). 2017 Listing of Acreage

Area Name	State	Region	Federal Area				Non-Federal Land			Gross Area Acres
			NPS Fee Acres	NPS Less Than Fee Acres	Other Federal Fee Acres	Subtotal Federal Acres	Other Public Acres	Private Acres	Subtotal Non-Federal Acres	
JOHN DAY FOSSIL BEDS NM	OR	PW	7,082.05	1,403.05	4,971.06	13,456.16	134.54	471.32	605.86	14,062.02
JOHN MUIR NHS	CA	PW	338.30	0.00	0.00	338.30	3.90	1.94	5.84	344.14
JOHNSTOWN FLOOD NMEM	PA	NE	167.77	1.24	0.00	169.01	5.55	3.20	8.75	177.76
JOSHUA TREE NP	CA	PW	779,163.11	0.00	25.40	779,188.51	2,572.74	8,874.49	11,447.23	790,635.74
KALAUPAPA NHP	HI	PW	22.88	0.00	0.00	22.88	10,684.00	72.00	10,756.00	10,778.88
KALOKO-HONOKOHAU NHP	HI	PW	615.90	0.00	0.00	615.90	518.83	28.32	547.15	1,163.05
KATAHDIN WOODS AND WATERS NM	ME	NE	87,564.27	0.00	0.00	87,564.27	0.00	0.00	0.00	87,564.27
KATMAI NPRES	AK	A	333,400.98	0.00	0.00	333,400.98	76,881.00	8,416.82	85,297.82	418,698.80
KATMAI NP	AK	A	3,611,536.50	20.43	7.50	3,611,564.43	50,172.00	12,792.90	62,964.90	3,674,529.33
KENAI FJORDS NP	AK	A	603,129.86	0.00	0.00	603,129.86	19,302.00	47,218.19	66,520.19	669,650.05
KENNESAW MOUNTAIN NBP	GA	SE	2,887.92	0.00	0.00	2,887.92	6.37	0.00	6.37	2,894.29
KEWEENAW NHP	MI	MW	135.78	0.00	0.00	135.78	0.00	1,734.22	1,734.22	1,870.00
KINGS CANYON NP	CA	PW	461,846.05	0.00	0.00	461,846.05	0.00	55.15	55.15	461,901.20
KINGS MOUNTAIN NMP	SC	SE	3,945.29	0.00	0.00	3,945.29	0.00	0.00	0.00	3,945.29
KLONDIKE GOLD RUSH NHP	AK-WA	A	3,420.00	0.00	0.00	3,420.00	9,199.38	377.11	9,576.49	12,996.49

a) Appalachian NS Trail – management of trail handled by the Washington Office.

b) Assateague Island NS federal land includes 9,448.00 acres administered by U.S. Fish and Wildlife Service.

c) For total acreage of Big Cypress National Preserve – add the acreage for Big Cypress National Preserve and Big Cypress Addition.

d) Curecanti NRA and Lake Roosevelt NRA are administered under cooperative agreement with other federal agencies.

e) Whiskeytown-Shasta-Trinity NRA – Shasta and Trinity portion administered by U.S. Forest Service. Only National Park Service acreage shown.

Table 9 (continued). 2017 Listing of Acreage

Area Name	State	Region	Federal Area				Non-Federal Land			Gross Area Acres
			NPS Fee Acres	NPS Less Than Fee Acres	Other Federal Fee Acres	Subtotal Federal Acres	Other Public Acres	Private Acres	Subtotal Non-Federal Acres	
KNIFE RIVER INDIAN VILLAGES NH	ND	MW	1,457.24	136.41	0.00	1,593.65	0.00	155.15	155.15	1,748.80
KOBUK VALLEY NP	AK	A	1,714,413.42	5.00	0.00	1,714,418.42	966.00	35,331.74	36,297.74	1,750,716.16
KOREAN WAR VETERANS MEM	DC	NC	1.56	0.00	0.00	1.56	0.00	0.00	0.00	1.56
LAKE CHELAN NRA	WA	PW	59,337.22	11.83	0.00	59,349.05	2,210.44	386.78	2,597.22	61,946.27
LAKE CLARK NPRES	AK	A	1,250,057.33	9,251.98	0.00	1,259,309.31	58,224.63	92,759.74	150,984.37	1,410,293.68
LAKE CLARK NP	AK	A	2,481,439.42	0.00	0.00	2,481,439.42	37,426.00	100,951.07	138,377.07	2,619,816.49
LAKE MEAD NRA	AZ-NV	PW	1,392,731.19	41.31	78,230.76	1,471,003.26	2,444.75	22,367.52	24,812.27	1,495,815.53
LAKE MEREDITH NRA	TX	IM	43,964.51	0.00	1,013.00	44,977.51	0.00	0.12	0.12	44,977.63
LAKE ROOSEVELT NRA	WA[d]	PW	331.31	0.00	100,059.00	100,390.31	0.00	0.00	0.00	100,390.31
LASSEN VOLCANIC NP	CA	PW	106,504.80	0.00	0.00	106,504.80	0.00	84.22	84.22	106,589.02
LAVA BEDS NM	CA	PW	46,692.42	0.00	0.00	46,692.42	0.00	0.00	0.00	46,692.42
LBJ MEM GROVE ON THE POTOMAC	DC	NC	17.00	0.00	0.00	17.00	0.00	0.00	0.00	17.00
LEWIS AND CLARK NHP	OR-WA	PW	2,729.32	0.00	0.00	2,729.32	273.40	407.43	680.83	3,410.15
LINCOLN BOYHOOD NMEM	IN	MW	185.68	0.00	0.00	185.68	6.38	7.90	14.28	199.96
LINCOLN HOME NHS	IL	MW	12.03	0.00	0.00	12.03	0.00	0.21	0.21	12.24
LINCOLN MEMORIAL	DC	NC	7.29	0.00	0.00	7.29	0.00	0.00	0.00	7.29

a) Appalachian NS Trail – management of trail handled by the Washington Office.

b) Assateague Island NS federal land includes 9,448.00 acres administered by U.S. Fish and Wildlife Service.

c) For total acreage of Big Cypress National Preserve – add the acreage for Big Cypress National Preserve and Big Cypress Addition.

d) Curecanti NRA and Lake Roosevelt NRA are administered under cooperative agreement with other federal agencies.

e) Whiskeytown-Shasta-Trinity NRA – Shasta and Trinity portion administered by U.S. Forest Service. Only National Park Service acreage shown.

Table 9 (continued). 2017 Listing of Acreage

Area Name	State	Region	Federal Area				Non-Federal Land			Gross Area Acres
			NPS Fee Acres	NPS Less Than Fee Acres	Other Federal Fee Acres	Subtotal Federal Acres	Other Public Acres	Private Acres	Subtotal Non-Federal Acres	
LITTLE BIGHORN BATTLEFIELD NM	MT	IM	765.34	0.00	0.00	765.34	0.00	0.00	0.00	765.34
LITTLE RIVER CANYON NPRES	AL	SE	11,140.13	0.00	13.33	11,153.46	3,287.87	847.25	4,135.12	15,288.58
LITTLE ROCK CENTRAL HS NHS	AR	MW	2.22	0.00	0.00	2.22	24.91	0.15	25.06	27.28
LONGFELLOW HOUSE-WASHINGTON HQ NHS	MA	NE	1.98	0.00	0.00	1.98	0.00	0.00	0.00	1.98
LOWELL NHP	MA	NE	10.62	21.04	0.00	31.66	5.38	104.63	110.01	141.67
LOWER ST CROIX NSR	MN-WI	MW	4,916.40	3,488.93	0.00	8,405.33	4,496.83	12,374.29	16,871.12	25,276.45
LYNDON B JOHNSON NHP	TX	IM	672.28	2.05	0.00	674.33	2.42	894.96	897.38	1,571.71
MARY MCLEOD BETHUNE COUNCIL HOUSE NHS	DC	NC	0.07	0.00	0.00	0.07	0.00	0.00	0.00	0.07
MAGGIE L WALKER NHS	VA	NE	0.36	0.00	0.00	0.36	0.00	0.93	0.93	1.29
MAMMOTH CAVE NP	KY	SE	52,003.24	0.00	0.00	52,003.24	814.75	1,193.92	2,008.67	54,011.91
MANASSAS NBP	VA	NC	4,400.73	21.52	0.00	4,422.25	0.00	650.38	650.38	5,072.63
MANHATTAN PROJECT NHP	NM-TN-WA	IM	0.00	0.00	113.61	113.61	0.00	0.00	0.00	113.61
MANZANAR NHS	CA	PW	813.81	0.00	0.00	813.81	0.00	0.00	0.00	813.81

a) Appalachian NS Trail – management of trail handled by the Washington Office.

b) Assateague Island NS federal land includes 9,448.00 acres administered by U.S. Fish and Wildlife Service.

c) For total acreage of Big Cypress National Preserve – add the acreage for Big Cypress National Preserve and Big Cypress Addition.

d) Curecanti NRA and Lake Roosevelt NRA are administered under cooperative agreement with other federal agencies.

e) Whiskeytown-Shasta-Trinity NRA – Shasta and Trinity portion administered by U.S. Forest Service. Only National Park Service acreage shown.

Table 9 (continued). 2017 Listing of Acreage

Area Name	State	Region	Federal Area				Non-Federal Land			Gross Area Acres
			NPS Fee Acres	NPS Less Than Fee Acres	Other Federal Fee Acres	Subtotal Federal Acres	Other Public Acres	Private Acres	Subtotal Non-Federal Acres	
MARSH-BILLINGS-ROCKEFELLER NHP	VT	NE	555.07	0.00	0.00	555.07	0.00	88.00	88.00	643.07
MARTIN L KING, JR, MEM	DC	NC	2.74	0.00	0.00	2.74	0.00	0.00	0.00	2.74
MARTIN L KING, JR, NHS	GA	SE	13.62	0.00	0.00	13.62	10.22	14.86	25.08	38.70
MARTIN VAN BUREN NHS	NY	NE	44.53	7.64	0.00	52.17	0.24	232.52	232.76	284.93
MESA VERDE NP	CO	IM	52,253.29	0.00	0.00	52,253.29	41.01	190.87	231.88	52,485.17
MINIDOKA NHS	ID	PW	299.79	88.51	0.00	388.30	8.00	0.00	8.00	396.30
MINUTE MAN NHP	MA	NE	787.69	7.47	6.78	801.94	125.53	100.29	225.82	1,027.76
MINUTEMAN MISSILE NHS	SD	MW	39.22	0.93	0.00	40.15	0.00	3.65	3.65	43.80
MISSISSIPPI NRRA	MN	MW	91.74	0.00	0.00	91.74	0.00	53,683.26	53,683.26	53,775.00
MISSOURI NRR	SD-NE	MW	307.68	1.10	0.00	308.78	0.00	48,147.77	48,147.77	48,456.55
MOJAVE NPRES	CA	PW	1,482,052.82	0.00	0.00	1,482,052.82	43,555.02	20,077.65	63,632.67	1,545,685.49
MONOCACY NB	MD	NC	1,354.87	195.37	0.00	1,550.24	51.82	44.81	96.63	1,646.87
MONTEZUMA CASTLE NM	AZ	IM	998.69	0.00	0.00	998.69	0.00	16.83	16.83	1,015.52
MOORES CREEK NB	NC	SE	85.35	2.40	0.00	87.75	0.00	0.00	0.00	87.75
MORRISTOWN NHP	NJ	NE	1,704.74	0.95	0.00	1,705.69	0.00	5.03	5.03	1,710.72
MOUNT RAINIER NP	WA	PW	236,326.85	0.00	0.00	236,326.85	20.70	34.09	54.79	236,381.64

a) Appalachian NS Trail – management of trail handled by the Washington Office.

b) Assateague Island NS federal land includes 9,448.00 acres administered by U.S. Fish and Wildlife Service.

c) For total acreage of Big Cypress National Preserve – add the acreage for Big Cypress National Preserve and Big Cypress Addition.

d) Curecanti NRA and Lake Roosevelt NRA are administered under cooperative agreement with other federal agencies.

e) Whiskeytown-Shasta-Trinity NRA – Shasta and Trinity portion administered by U.S. Forest Service. Only National Park Service acreage shown.

Table 9 (continued). 2017 Listing of Acreage

Area Name	State	Region	Federal Area				Non-Federal Land			Gross Area Acres
			NPS Fee Acres	NPS Less Than Fee Acres	Other Federal Fee Acres	Subtotal Federal Acres	Other Public Acres	Private Acres	Subtotal Non-Federal Acres	
MOUNT RUSHMORE NMEM	SD	MW	1,238.45	1.07	0.00	1,239.52	38.93	0.00	38.93	1,278.45
MUIR WOODS NM	CA	PW	522.98	0.00	0.00	522.98	30.57	0.00	30.57	553.55
NATCHEZ NHP	MS	SE	85.98	0.00	0.00	85.98	5.02	17.30	22.32	108.30
NATCHEZ TRACE NST	TN-MS-AL	SE	0.00	0.00	0.00	0.00	0.00	10,995.00	10,995.00	10,995.00
NATCHEZ TRACE PKWY	TN-MS-AL	SE	46,320.02	5,887.28	0.00	52,207.30	34.54	60.16	94.70	52,302.00
NATIONAL CAPITAL PARKS	DC-MD	NC	8,430.87	31.60	0.00	8,462.47	192.67	38.23	230.90	8,693.37
NATIONAL MALL	DC	NC	150.44	5.40	0.00	155.84	0.00	0.00	0.00	155.84
NATIONAL WWII MEM	DC	NC	8.25	0.00	0.00	8.25	0.00	0.00	0.00	8.25
NATURAL BRIDGES NM	UT	IM	7,620.49	16.00	0.00	7,636.49	0.00	0.00	0.00	7,636.49
NAVAJO NM	AZ	IM	360.00	0.00	0.00	360.00	0.00	0.00	0.00	360.00
NEW BEDFORD WHALING NHP	MA	NE	0.34	0.00	0.00	0.34	0.00	33.66	33.66	34.00
NEW ORLEANS JAZZ NHP	LA	SE	0.00	0.00	0.00	0.00	5.13	0.00	5.13	5.13
NEW RIVER GORGE NR	WV	NE	53,689.64	164.21	0.00	53,853.85	4,607.99	13,723.92	18,331.91	72,185.76
NEZ PERCE NHP	MT-ID-OR-WA	PW	1,972.61	1,885.33	5.12	3,863.06	261.20	440.67	701.87	4,564.93

a) Appalachian NS Trail – management of trail handled by the Washington Office.

b) Assateague Island NS federal land includes 9,448.00 acres administered by U.S. Fish and Wildlife Service.

c) For total acreage of Big Cypress National Preserve – add the acreage for Big Cypress National Preserve and Big Cypress Addition.

d) Curecanti NRA and Lake Roosevelt NRA are administered under cooperative agreement with other federal agencies.

e) Whiskeytown-Shasta-Trinity NRA – Shasta and Trinity portion administered by U.S. Forest Service. Only National Park Service acreage shown.

Table 9 (continued). 2017 Listing of Acreage

Area Name	State	Region	Federal Area				Non-Federal Land			Gross Area Acres
			NPS Fee Acres	NPS Less Than Fee Acres	Other Federal Fee Acres	Subtotal Federal Acres	Other Public Acres	Private Acres	Subtotal Non-Federal Acres	
NICODEMUS NHS	KS	MW	0.22	1.42	0.00	1.64	12.93	2.95	15.88	17.52
NINETY SIX NHS	SC	SE	1,021.94	0.00	0.00	1,021.94	0.00	0.00	0.00	1,021.94
NIOBRARA NSR	NE	MW	185.88	0.00	844.52	1,030.40	398.68	27,671.94	28,070.62	29,101.02
NOATAK NPRES	AK	A	6,549,220.04	0.00	0.00	6,549,220.04	1,197.00	36,654.35	37,851.35	6,587,071.39
NORTH CASCADES NP	WA	PW	504,654.18	0.00	0.00	504,654.18	0.00	126.76	126.76	504,780.94
NP OF AMERICAN SAMOA	SAMOA	PW	0.00	0.00	0.00	0.00	8,256.67	0.00	8,256.67	8,256.67
OBED W&SR	TN	SE	2,641.91	1,081.12	0.00	3,723.03	350.44	1,422.38	1,772.82	5,495.85
OCMULGEE NM	GA	SE	701.54	0.00	0.00	701.54	2.16	0.00	2.16	703.70
OLYMPIC NP	WA	PW	913,388.24	64.88	100.00	913,553.12	8,749.28	347.01	9,096.29	922,649.41
OREGON CAVES NM & PRES	OR	PW	4,554.03	0.00	0.00	4,554.03	0.00	0.00	0.00	4,554.03
ORGAN PIPE CACTUS NM	AZ	IM	329,114.50	24.42	226.37	329,365.29	1,280.00	43.57	1,323.57	330,688.86
OZARK NSR	MO	MW	52,206.33	9,162.09	0.00	61,368.42	14,062.59	5,354.03	19,416.62	80,785.04
PADRE ISLAND NS	TX	IM	130,355.46	0.00	0.00	130,355.46	78.81	0.00	78.81	130,434.27
PALO ALTO BATTLEFIELD NHP	TX	IM	1,809.89	0.00	0.00	1,809.89	0.00	1,631.85	1,631.85	3,441.74
PATERSON GREAT FALLS NHP	NJ	NE	0.39	0.00	0.00	0.39	50.47	0.46	50.93	51.32
PEA RIDGE NMP	AR	MW	4,278.75	0.00	0.00	4,278.75	17.83	3.77	21.60	4,300.35

a) Appalachian NS Trail – management of trail handled by the Washington Office.

b) Assateague Island NS federal land includes 9,448.00 acres administered by U.S. Fish and Wildlife Service.

c) For total acreage of Big Cypress National Preserve – add the acreage for Big Cypress National Preserve and Big Cypress Addition.

d) Curecanti NRA and Lake Roosevelt NRA are administered under cooperative agreement with other federal agencies.

e) Whiskeytown-Shasta-Trinity NRA – Shasta and Trinity portion administered by U.S. Forest Service. Only National Park Service acreage shown.

Table 9 (continued). 2017 Listing of Acreage

Area Name	State	Region	Federal Area				Non-Federal Land			Gross Area Acres
			NPS Fee Acres	NPS Less Than Fee Acres	Other Federal Fee Acres	Subtotal Federal Acres	Other Public Acres	Private Acres	Subtotal Non-Federal Acres	
PECOS NHP	NM	IM	6,405.68	0.00	0.00	6,405.68	51.51	236.30	287.81	6,693.49
PENNSYLVANIA AVE NHS	DC	NC	15.59	0.00	0.84	16.43	1.18	0.00	1.18	17.61
PERRY'S VICTORY & INTL PEACE MEM	OH	MW	23.12	0.02	0.00	23.14	2.24	0.00	2.24	25.38
PETERSBURG NB	VA	NE	2,656.14	0.12	0.00	2,656.26	0.00	6,712.08	6,712.08	9,368.34
PETRIFIED FOREST NP	AZ	IM	147,024.45	0.00	0.00	147,024.45	35,900.69	38,465.07	74,365.76	221,390.21
PETROGLYPH NM	NM	IM	2,936.37	0.00	0.00	2,936.37	4,160.95	111.98	4,272.93	7,209.30
PICTURED ROCKS NL	MI	MW	35,705.86	21.30	44.16	35,771.32	13,939.75	23,524.76	37,464.51	73,235.83
PINNACLES NP	CA	PW	26,674.60	0.31	0.00	26,674.91	0.00	10.82	10.82	26,685.73
PIPE SPRING NM	AZ	IM	40.00	0.00	0.00	40.00	0.00	0.00	0.00	40.00
PIPESTONE NM	MN	MW	281.78	0.00	0.00	281.78	0.00	0.00	0.00	281.78
PISCATAWAY PARK	MD	NC	1,919.85	2,670.72	0.00	4,590.57	0.00	35.80	35.80	4,626.37
POINT REYES NS	CA	PW	64,856.50	42.98	334.87	65,234.35	2,696.98	3,122.05	5,819.03	71,053.38
PORT CHICAGO NAVAL MAGAZINE NMEM	CA	PW	0.00	0.00	5.00	5.00	0.00	0.00	0.00	5.00
POTOMAC HERITAGE NST	PA TO VA	NC	0.00	0.00	0.00	0.00	0.00	0.00	0.00	0.00
POVERTY POINT NM	LA	SE	0.00	0.00	0.00	0.00	415.14	495.71	910.85	910.85

a) Appalachian NS Trail – management of trail handled by the Washington Office.

b) Assateague Island NS federal land includes 9,448.00 acres administered by U.S. Fish and Wildlife Service.

c) For total acreage of Big Cypress National Preserve – add the acreage for Big Cypress National Preserve and Big Cypress Addition.

d) Curecanti NRA and Lake Roosevelt NRA are administered under cooperative agreement with other federal agencies.

e) Whiskeytown-Shasta-Trinity NRA – Shasta and Trinity portion administered by U.S. Forest Service. Only National Park Service acreage shown.

Table 9 (continued). 2017 Listing of Acreage

Area Name	State	Region	Federal Area				Non-Federal Land			Gross Area Acres
			NPS Fee Acres	NPS Less Than Fee Acres	Other Federal Fee Acres	Subtotal Federal Acres	Other Public Acres	Private Acres	Subtotal Non-Federal Acres	
PRESIDENT WJ CLINTON BIRTHPLACE NHS	AR	MW	0.68	0.00	0.00	0.68	0.00	0.00	0.00	0.68
PRINCE WILLIAM FOREST PARK	VA	NC	14,562.03	41.89	0.00	14,603.92	0.00	1,476.90	1,476.90	16,080.82
PULLMAN NM	IL	MW	0.24	0.16	0.00	0.40	0.00	0.00	0.00	0.40
PU'UHONUA O HONAUNAU NHP	HI	PW	418.78	1.02	0.00	419.80	0.00	0.00	0.00	419.80
PU'UKOHOLA HEIAU NHS	HI	PW	60.95	0.00	0.00	60.95	25.29	0.00	25.29	86.24
RONALD REAGAN BOYHOOD HOME NHS	IL	MW	0.00	0.00	0.00	0.00	0.00	1.01	1.01	1.01
RAINBOW BRIDGE NM	UT	IM	160.00	0.00	0.00	160.00	0.00	0.00	0.00	160.00
RECONSTRUCTION ERA NM	SC	SE	3.20	1.47	10.86	15.53	0.00	0.00	0.00	15.53
REDWOOD NP	CA	PW	77,715.18	29.36	1.92	77,746.46	61,101.92	150.99	61,252.91	138,999.37
RICHMOND NBP	VA	NE	3,648.10	22.43	1.42	3,671.95	3.70	4,495.20	4,498.90	8,170.85
RIO GRANDE W&SR	TX	IM	0.00	0.00	0.00	0.00	2,150.00	7,450.00	9,600.00	9,600.00
RIVER RAISIN NBP	MI	MW	42.18	0.00	0.00	42.18	0.00	0.00	0.00	42.18
ROCK CREEK PARK	DC	NC	1,755.21	0.00	0.00	1,755.21	0.00	0.00	0.00	1,755.21
ROCKY MOUNTAIN NP	CO	IM	264,251.44	1,220.70	0.00	265,472.14	117.04	206.02	323.06	265,795.20

a) Appalachian NS Trail – management of trail handled by the Washington Office.

b) Assateague Island NS federal land includes 9,448.00 acres administered by U.S. Fish and Wildlife Service.

c) For total acreage of Big Cypress National Preserve – add the acreage for Big Cypress National Preserve and Big Cypress Addition.

d) Curecanti NRA and Lake Roosevelt NRA are administered under cooperative agreement with other federal agencies.

e) Whiskeytown-Shasta-Trinity NRA – Shasta and Trinity portion administered by U.S. Forest Service. Only National Park Service acreage shown.

Table 9 (continued). 2017 Listing of Acreage

Area Name	State	Region	Federal Area				Non-Federal Land			Gross Area Acres
			NPS Fee Acres	NPS Less Than Fee Acres	Other Federal Fee Acres	Subtotal Federal Acres	Other Public Acres	Private Acres	Subtotal Non-Federal Acres	
ROGER WILLIAMS NMEM	RI	NE	4.56	0.00	0.00	4.56	0.00	0.00	0.00	4.56
ROSIE THE RIVETER NHP	CA	PW	0.00	0.00	0.00	0.00	145.19	0.00	145.19	145.19
ROSS LAKE NRA	WA	PW	115,959.59	0.00	0.00	115,959.59	1,609.37	5.63	1,615.00	117,574.59
RUSSELL CAVE NM	AL	SE	310.45	0.00	0.00	310.45	0.00	0.00	0.00	310.45
SAGAMORE HILL NHS	NY	NE	83.02	0.00	0.00	83.02	0.00	0.00	0.00	83.02
SAGUARO NP	AZ	IM	87,908.70	13.64	0.00	87,922.34	3,009.67	783.71	3,793.38	91,715.72
SAINT CROIX NSR	MN-WI	MW	20,355.16	11,057.45	804.44	32,217.05	30,716.34	4,533.24	35,249.58	67,466.63
SAINT-GAUDENS NHS	NH	NE	190.75	0.00	0.00	190.75	0.00	0.00	0.00	190.75
SALEM MARITIME NHS	MA	NE	8.93	0.00	0.00	8.93	0.00	0.09	0.09	9.02
SALINAS PUEBLO MISSIONS NM	NM	IM	979.87	5.26	0.00	985.13	5.68	80.61	86.29	1,071.42
SALT RIVER BAY NHP	VI	SE	224.67	0.00	0.00	224.67	659.49	105.26	764.75	989.42
SAN ANTONIO MISSIONS NHP	TX	IM	476.15	69.68	0.00	545.83	259.22	142.72	401.94	947.77
SAN FRANCISCO MARITIME NHP	CA	PW	30.03	0.00	0.00	30.03	19.83	0.00	19.83	49.86
SAN JUAN ISLAND NHP	WA	PW	2,114.52	0.00	0.00	2,114.52	26.54	4.50	31.04	2,145.56

a) Appalachian NS Trail – management of trail handled by the Washington Office.

b) Assateague Island NS federal land includes 9,448.00 acres administered by U.S. Fish and Wildlife Service.

c) For total acreage of Big Cypress National Preserve – add the acreage for Big Cypress National Preserve and Big Cypress Addition.

d) Curecanti NRA and Lake Roosevelt NRA are administered under cooperative agreement with other federal agencies.

e) Whiskeytown-Shasta-Trinity NRA – Shasta and Trinity portion administered by U.S. Forest Service. Only National Park Service acreage shown.

Table 9 (continued). 2017 Listing of Acreage

Area Name	State	Region	Federal Area				Non-Federal Land			Gross Area Acres
			NPS Fee Acres	NPS Less Than Fee Acres	Other Federal Fee Acres	Subtotal Federal Acres	Other Public Acres	Private Acres	Subtotal Non-Federal Acres	
SAN JUAN NHS	PR	SE	53.20	0.00	0.00	53.20	21.93	0.00	21.93	75.13
SAND CREEK MASSACRE NHS	CO	IM	3,025.43	0.00	0.00	3,025.43	0.00	9,557.91	9,557.91	12,583.34
SANTA MONICA MOUNTAINS NRA	CA	PW	23,570.56	33.38	16.45	23,620.39	50,635.52	82,362.53	132,998.05	156,618.44
SARATOGA NHP	NY	NE	3,080.60	2.04	0.00	3,082.64	59.18	437.32	496.50	3,579.14
SAUGUS IRON WORKS NHS	MA	NE	8.51	0.00	0.00	8.51	0.00	0.00	0.00	8.51
SCOTTS BLUFF NM	NE	MW	2,953.94	0.27	0.00	2,954.21	5.95	44.57	50.52	3,004.73
SEQUOIA NP	CA	PW	403,893.31	15.36	0.00	403,908.67	0.00	153.96	153.96	404,062.63
SHENANDOAH NP	VA	NE	197,536.49	818.31	0.00	198,354.80	72.11	790.86	862.97	199,217.77
SHILOH NMP	TN-MS	SE	5,364.74	1.19	0.00	5,365.93	958.76	1,607.43	2,566.19	7,932.12
SITKA NHP	AK	A	58.22	0.00	0.00	58.22	54.63	3.44	58.07	116.29
SLEEPING BEAR DUNES NL	MI	MW	57,113.34	661.99	1.85	57,777.18	12,067.29	1,406.59	13,473.88	71,251.06
SPRINGFIELD ARMORY NHS	MA	NE	20.32	0.28	0.00	20.60	34.33	0.00	34.33	54.93
ST CROIX ISLAND IHS	ME	NE	6.50	0.00	0.00	6.50	0.00	0.00	0.00	6.50
ST PAUL'S CHURCH NHS	NY	NE	6.13	0.00	0.00	6.13	0.00	0.00	0.00	6.13
STATUE OF LIBERTY NM	NY-NJ	NE	58.38	0.00	0.00	58.38	0.00	0.00	0.00	58.38
STEAMTOWN NHS	PA	NE	51.29	0.00	0.00	51.29	10.55	0.64	11.19	62.48

a) Appalachian NS Trail – management of trail handled by the Washington Office.

b) Assateague Island NS federal land includes 9,448.00 acres administered by U.S. Fish and Wildlife Service.

c) For total acreage of Big Cypress National Preserve – add the acreage for Big Cypress National Preserve and Big Cypress Addition.

d) Curecanti NRA and Lake Roosevelt NRA are administered under cooperative agreement with other federal agencies.

e) Whiskeytown-Shasta-Trinity NRA – Shasta and Trinity portion administered by U.S. Forest Service. Only National Park Service acreage shown.

Table 9 (continued). 2017 Listing of Acreage

Area Name	State	Region	Federal Area				Non-Federal Land			Gross Area Acres
			NPS Fee Acres	NPS Less Than Fee Acres	Other Federal Fee Acres	Subtotal Federal Acres	Other Public Acres	Private Acres	Subtotal Non-Federal Acres	
STONES RIVER NB	TN	SE	649.49	0.00	0.00	649.49	13.07	46.93	60.00	709.49
STONEWALL NM	NY	NE	0.12	0.00	0.00	0.12	7.53	0.05	7.58	7.70
SUNSET CRATER VOLCANO NM	AZ	IM	3,040.00	0.00	0.00	3,040.00	0.00	0.00	0.00	3,040.00
THADDEUS KOSCIUSZKO NMEM	PA	NE	0.02	0.00	0.00	0.02	0.00	0.00	0.00	0.02
THEODORE ROOSEVELT BIRTHPLACE NHS	NY	NE	0.11	0.00	0.00	0.11	0.00	0.00	0.00	0.11
THEODORE ROOSEVELT INAUGURAL NHS	NY	NE	1.18	0.00	0.00	1.18	0.00	0.00	0.00	1.18
THEODORE ROOSEVELT ISLAND	DC	NC	88.50	0.00	0.00	88.50	0.00	0.00	0.00	88.50
THEODORE ROOSEVELT NP	ND	MW	69,550.88	0.00	151.24	69,702.12	54.33	690.44	744.77	70,446.89
TALLGRASS PRAIRIE NPRES	KS	MW	33.12	0.00	0.00	33.12	17.30	10,832.25	10,849.55	10,882.67
THOMAS EDISON NHP	NJ	NE	21.25	0.00	0.00	21.25	0.00	0.00	0.00	21.25
THOMAS JEFFERSON MEM	DC	NC	18.36	0.00	0.00	18.36	0.00	0.00	0.00	18.36
THOMAS STONE NHS	MD	NE	328.25	0.00	0.00	328.25	0.00	0.00	0.00	328.25

a) Appalachian NS Trail – management of trail handled by the Washington Office.

b) Assateague Island NS federal land includes 9,448.00 acres administered by U.S. Fish and Wildlife Service.

c) For total acreage of Big Cypress National Preserve – add the acreage for Big Cypress National Preserve and Big Cypress Addition.

d) Curecanti NRA and Lake Roosevelt NRA are administered under cooperative agreement with other federal agencies.

e) Whiskeytown-Shasta-Trinity NRA – Shasta and Trinity portion administered by U.S. Forest Service. Only National Park Service acreage shown.

Table 9 (continued). 2017 Listing of Acreage

Area Name	State	Region	Federal Area				Non-Federal Land			Gross Area Acres
			NPS Fee Acres	NPS Less Than Fee Acres	Other Federal Fee Acres	Subtotal Federal Acres	Other Public Acres	Private Acres	Subtotal Non-Federal Acres	
TIMPANOGOS CAVE NM	UT	IM	250.00	0.00	0.00	250.00	0.00	0.00	0.00	250.00
TIMUCUAN EHP	FL	SE	7,537.61	1,330.00	0.00	8,867.61	18,284.86	19,110.20	37,395.06	46,262.67
TONTO NM	AZ	IM	1,120.00	0.00	0.00	1,120.00	0.00	0.00	0.00	1,120.00
TULE SPRINGS FOSSIL BEDS NM	NV	PW	22,650.00	0.00	0.00	22,650.00	0.00	0.00	0.00	22,650.00
TUMACACORI NHP	AZ	IM	357.74	0.00	0.00	357.74	0.64	1.94	2.58	360.32
TUPELO NB	MS	SE	1.00	0.00	0.00	1.00	0.00	0.00	0.00	1.00
TUSKEGEE AIRMEN NHS	AL	SE	44.71	0.00	0.00	44.71	0.40	44.57	44.97	89.68
TUSKEGEE INSTITUTE NHS	AL	SE	7.90	1.02	0.00	8.92	0.00	49.00	49.00	57.92
TUZIGOOT NM	AZ	IM	366.42	15.11	0.00	381.53	0.00	430.36	430.36	811.89
ULYSSES S GRANT NHS	MO	MW	9.60	0.00	0.00	9.60	0.00	0.00	0.00	9.60
UPPER DELAWARE S&RR	NY-PA	NE	30.47	0.28	0.00	30.75	1,327.96	73,640.85	74,968.81	74,999.56
VALLES CALDERA NPRES	NM	IM	89,766.09	0.00	0.00	89,766.09	0.00	0.00	0.00	89,766.09
VALLEY FORGE NHP	PA	NE	3,145.73	29.13	0.00	3,174.86	218.03	74.81	292.84	3,467.70
VANDERBILT MANSION NHS	NY	NE	211.65	0.00	0.00	211.65	0.00	0.00	0.00	211.65
VICKSBURG NMP	MS-LA	SE	1,760.05	-0.95	0.00	1,759.10	4.84	50.61	55.45	1,814.55

a) Appalachian NS Trail – management of trail handled by the Washington Office.

b) Assateague Island NS federal land includes 9,448.00 acres administered by U.S. Fish and Wildlife Service.

c) For total acreage of Big Cypress National Preserve – add the acreage for Big Cypress National Preserve and Big Cypress Addition.

d) Curecanti NRA and Lake Roosevelt NRA are administered under cooperative agreement with other federal agencies.

e) Whiskeytown-Shasta-Trinity NRA – Shasta and Trinity portion administered by U.S. Forest Service. Only National Park Service acreage shown.

Table 9 (continued). 2017 Listing of Acreage

Area Name	State	Region	Federal Area				Non-Federal Land			Gross Area Acres
			NPS Fee Acres	NPS Less Than Fee Acres	Other Federal Fee Acres	Subtotal Federal Acres	Other Public Acres	Private Acres	Subtotal Non-Federal Acres	
VIETNAM VETERANS MEM	DC	NC	2.18	0.00	0.00	2.18	0.00	0.00	0.00	2.18
VIRGIN ISLANDS CORAL REEF NM	VI	SE	11,608.48	0.00	0.00	11,608.48	1,099.59	0.00	1,099.59	12,708.07
VIRGIN ISLANDS NP	VI	SE	13,101.98	3.00	0.00	13,104.98	133.48	1,701.54	1,835.02	14,940.00
VOYAGEURS NP	MN	MW	133,108.69	0.00	139.03	133,247.72	83,903.18	1,049.25	84,952.43	218,200.15
WACO MAMMOTH NM	TX	IM	4.93	2.18	0.00	7.11	100.12	0.00	100.12	107.23
WALNUT CANYON NM	AZ	IM	3,251.42	0.00	0.00	3,251.42	0.00	277.84	277.84	3,529.26
WAR IN THE PACIFIC NHP	GUAM	PW	957.52	0.00	0.73	958.25	871.96	200.44	1,072.40	2,030.65
WASHINGTON MONUMENT	DC	NC	101.01	0.00	5.00	106.01	0.00	0.00	0.00	106.01
WASHITA BATTLEFIELD NHS	OK	IM	312.20	0.00	0.00	312.20	3.00	0.00	3.00	315.20
WEIR FARM NHS	CT	NE	68.05	0.00	0.00	68.05	0.00	6.15	6.15	74.20
WHISKEYTOWN-S-T NRA	CA[e]	PW	42,492.09	0.00	0.00	42,492.09	0.00	11.16	11.16	42,503.25
WHITE HOUSE	DC	NC	18.07	0.00	0.00	18.07	0.00	0.00	0.00	18.07
WHITE SANDS NM	NM	IM	142,653.49	0.00	1,050.06	143,703.55	0.00	0.00	0.00	143,703.55
WHITMAN MISSION NHS	WA	PW	138.53	0.00	0.00	138.53	0.00	0.00	0.00	138.53

a) Appalachian NS Trail – management of trail handled by the Washington Office.

b) Assateague Island NS federal land includes 9,448.00 acres administered by U.S. Fish and Wildlife Service.

c) For total acreage of Big Cypress National Preserve – add the acreage for Big Cypress National Preserve and Big Cypress Addition.

d) Curecanti NRA and Lake Roosevelt NRA are administered under cooperative agreement with other federal agencies.

e) Whiskeytown-Shasta-Trinity NRA – Shasta and Trinity portion administered by U.S. Forest Service. Only National Park Service acreage shown.

Table 9 (continued). 2017 Listing of Acreage

Area Name	State	Region	Federal Area				Non-Federal Land			Gross Area Acres
			NPS Fee Acres	NPS Less Than Fee Acres	Other Federal Fee Acres	Subtotal Federal Acres	Other Public Acres	Private Acres	Subtotal Non-Federal Acres	
WILLIAM H TAFT NHS	OH	MW	1.92	0.00	0.00	1.92	1.07	0.65	1.72	3.64
WILSONS CREEK NB	MO	MW	1,975.20	0.00	0.00	1,975.20	7.08	425.82	432.90	2,408.10
WIND CAVE NP	SD	MW	33,970.84	0.00	0.00	33,970.84	0.00	0.00	0.00	33,970.84
WOLF TRAP NP FOR PERFORMING ARTS	VA	NC	117.89	12.39	0.00	130.28	0.00	0.00	0.00	130.28
WOMEN'S RIGHTS NHP	NY	NE	7.03	0.09	0.00	7.12	0.10	0.22	0.32	7.44
WORLD WAR I NMEM	DC	NC	1.39	0.00	0.00	1.39	0.00	0.00	0.00	1.39
WRANGELL-ST ELIAS NPRES	AK	A	4,323,495.94	400.00	0.00	4,323,895.94	39,779.85	488,968.73	528,748.58	4,852,644.52
WRANGELL-ST ELIAS NP	AK	A	7,956,689.25	0.00	0.00	7,956,689.25	17,585.84	348,871.39	366,457.23	8,323,146.48
WRIGHT BROTHERS NMEM	NC	SE	421.81	0.00	0.00	421.81	6.63	0.00	6.63	428.44
WUPATKI NM	AZ	IM	35,401.73	20.40	0.00	35,422.13	0.00	0.00	0.00	35,422.13
WWII VALOR IN THE PACIFIC NM	HI-CA	PW	15.00	0.00	41.66	56.66	2.37	0.00	2.37	59.03
YELLOWSTONE NP	ID-MT-WY	IM	2,219,789.13	0.00	0.00	2,219,789.13	0.00	1.58	1.58	2,219,790.71
YOSEMITE NP	CA	PW	759,690.11	10.83	319.11	760,020.05	1,502.70	224.75	1,727.45	761,747.50
YUCCA HOUSE NM	CO	IM	33.87	0.00	0.00	33.87	0.00	0.00	0.00	33.87

a) Appalachian NS Trail – management of trail handled by the Washington Office.

b) Assateague Island NS federal land includes 9,448.00 acres administered by U.S. Fish and Wildlife Service.

c) For total acreage of Big Cypress National Preserve – add the acreage for Big Cypress National Preserve and Big Cypress Addition.

d) Curecanti NRA and Lake Roosevelt NRA are administered under cooperative agreement with other federal agencies.

e) Whiskeytown-Shasta-Trinity NRA – Shasta and Trinity portion administered by U.S. Forest Service. Only National Park Service acreage shown.

Table 9 (continued). 2017 Listing of Acreage

Area Name	State	Region	Federal Area				Non-Federal Land			Gross Area Acres
			NPS Fee Acres	NPS Less Than Fee Acres	Other Federal Fee Acres	Subtotal Federal Acres	Other Public Acres	Private Acres	Subtotal Non-Federal Acres	
YUKON-CHARLEY RIVERS NPRES	AK	A	2,195,546.98	0.00	0.00	2,195,546.98	46,167.00	284,798.46	330,965.46	2,526,512.44
ZION NP	UT	IM	143,747.65	0.00	0.00	143,747.65	5.13	3,484.24	3,489.37	147,237.02
NPS Total			**79,969,845.62**	**329,144.44**	**709,460.64**	**81,008,450.70**	**1,414,778.95**	**2,617,093.77**	**4,031,872.72**	**85,040,323.42**

Table 10. 2017 Summary of Acreage by Park Type

Type of Area	Federal Area				Non-Federal Land			Gross Area Acres
	NPS Fee Acres	NPS Less Than Fee Acres	Other Federal Fee Acres	Subtotal Federal Acres	Other Public Acres	Private Acres	Subtotal Non-Federal Acres	
International Historic Sites	6.50	0.00	0.00	6.50	0.00	0.00	0.00	6.50
National Battlefield Parks	10,978.93	43.95	1.42	11,024.30	10.07	5,145.58	5,155.65	16,179.95
National Battlefield Sites	1.00	0.00	0.00	1.00	0.00	0.00	0.00	1.00
National Battlefields	12,027.28	1,003.57	226.49	13,257.34	165.05	8,068.51	8,233.56	21,490.90
National Historic Sites	22,361.79	855.54	41.64	23,258.97	399.38	10,956.09	11,355.47	34,614.44
National Historical Parks	136,019.25	4,137.39	549.64	140,706.28	29,208.63	18,770.80	47,979.43	188,685.71
National Lakeshores	145,532.03	1,227.29	46.01	146,805.33	56,641.72	25,764.40	82,406.12	229,211.45
National Memorials	9,749.17	8.76	24.00	9,781.93	76.37	876.94	953.31	10,735.24
National Military Parks	39,099.80	689.63	0.01	39,789.44	1,027.77	3,428.94	4,456.71	44,246.15
National Monuments	1,970,105.10	14,810.27	24,581.92	2,009,497.29	8,535.20	118,628.99	127,164.19	2,136,661.48
National Parks	50,481,655.73	221,845.78	45,760.41	50,749,261.92	567,595.88	887,375.83	1,454,971.71	52,204,233.63
National Preserves	22,901,558.54	10,995.36	273,503.03	23,186,056.93	346,159.05	1,047,842.82	1,394,001.87	24,580,058.80
National Recreation Areas	3,155,124.20	1,524.50	243,373.75	3,400,022.45	135,373.35	172,434.63	307,807.98	3,707,830.43
National Reserves	10,686.24	2,067.21	0.00	12,753.45	708.00	20,279.25	20,987.25	33,740.70
National Rivers	309,145.62	12,788.45	0.00	321,934.07	23,883.99	78,915.15	102,799.14	424,733.21
National Scenic Trails	107,069.49	14,685.44	58,264.08	180,019.01	49,294.96	20,112.27	69,407.23	249,426.24
National Seashores	404,608.90	14,947.41	61,226.11	480,782.42	106,819.94	9,328.54	116,148.48	596,930.90
National Wild & Scenic Rivers	57,887.35	15,628.88	1,648.96	75,165.19	88,226.00	177,263.92	265,489.92	340,655.11
Other Designations	34,330.74	2,762.00	0.00	37,092.74	250.97	1,563.39	1,814.36	38,907.10
Parkways	161,897.96	9,123.01	213.17	171,234.14	402.62	10,337.72	10,740.34	181,974.48
NPS Total	**79,969,845.62**	**329,144.44**	**709,460.64**	**81,008,450.70**	**1,414,778.95**	**2,617,093.77**	**4,031,872.72**	**85,040,323.42**

Endnotes

Endnotes are defined with fixed numeric identifiers that apply to Tables 1-8.

[1]New units not reporting visitation

- Birmingham Civil Rights NM
- Freedom Riders NM
- Harriet Tubman NHP
- Reconstruction Era NM

[2]Areas reporting for the first time

- Carter G. Woodson Home NHS
- Minidoka NHS
- Stonewall NM

[3]Combined areas reporting separately

- Data for the following areas *Klondike Gold Rush NHP – Alaska* and *Klondike Gold Rush NHP – Seattle* are reported separately but are classified as *Klondike Gold Rush NHP*
- The following area is combined with *National Capital Parks Central* and breakdown is not available: *Constitution Gardens*

[4]Changes in counting procedures (data for the following areas require special adjustments to be compatible with earlier data)

- Acadia NP (Added non-reportable deductions to traffic count at Sand Beach; added additional visits from Island Explorer bus system)
- Appomattox Courthouse NHP (Removed estimate of visits to waysides; added additional 5% to Village estimate to account for wayside visits; updated non-reportable vehicles; updated length of stay multipliers)
- Badlands NP (Changed from count of sites occupied with persons-per-site multiplier to direct count of overnight stays at Sage Creek Campground)
- Belmont-Paul Women's Equality NM (Added self-guided tour visits and hours; changed from fixed estimate of non-recreation visitor hours to average value entered by park each month)
- Boston NHP (Changed from fixed estimate of visits to estimate of visits derived from door count at Faneuil Hall)
- Chattahoochee NRA (Changed from regression estimate to estimate based on traffic count at Allenbrook; removed estimate for Johnson Ferry South (Unit 2) – area is closed)
- Chesapeake and Ohio Canal NHP (Changed from trail count to fixed estimate at Glen Echo access; changed from count of sites with a persons-per-site multiplier to direct count of overnight stays at Antietam Creek, Fifteenmile Creek, McCoys Ferry, Spring Gap and Paw Paw Campgrounds; split NPS overnights into tents, RVs and group camping; added trail counts for Berma Road and Falls Spur Road)
- Denali NP (Removed Miscellaneous Overnight Stays – there are no longer group campsites available in the park)
- Effigy Mounds NM (Changed from estimate of recreation visits using a traffic counter to estimate using visitor center count; changed from direct entry of non-recreation visits to estimate of 100 per month)
- Everglades NP (Added walk-ins and cyclists at main entrance, buses, bus passengers, walk-ins and cyclists at Shark Valley, visitors entering with Airboat operators, visits to Environmental Education Center; removed East Everglades and Flamingo Lodge)
- Flight 93 NMEM (Updated non-reportable vehicle adjustment factor)

- Ford's Theatre NHS (Removed estimate of missed visitation from Theatre counts; updated some length of stay multipliers)
- Gateway NRA (Removed counts for dirt road entrance at Great Kills, removed some manual counts at Fort Wadsworth, added visits for Aviator Sports Facility at Floyd Bennett Field, added visits to Riis Pitch and Putt, Silver Gull Club and Surf Club; added overnight stays for Camp Gateway locations)
- Glacier NP (Updated missing data estimates for main entrance traffic counters)
- Glacier Bay NP & PRES (Updated visitors on large vessels)
- Glen Canyon NRA (Added count from Horseshoe Bend overlook trail)
- Gulf Islands NS (At the Youth Campground Road, changed from an estimate using a traffic counter to an estimate using a fixed number of vehicles per month)
- Hawaii Volcanos NP (Changed from estimate to direct count of overnight stays at Kulanaokuaiki CG; added counts for RVs at Kulanaokuaiki CG)
- Homestead NM of America (Incorporated visits by individuals parked outside the park)
- Indiana Dunes NL (Updated non-reportable vehicles on Calumet Dune Trail traffic counter)
- Kalaupapa NHP (Removed jeep tours from recreation visits; changed visitor hours at Peninsula Overlook from 8 to 2 per visit)
- Kennesaw Mountain NBP (Added Cheatham Hill Picnic Area and Burnt Hickory counts to recreation visits and visitor hours)
- Lake Mead NRA (Changed from multiplier to direct count of bus passengers; non-recreation overnight locations are now classified as concession operated campground overnights)
- Mammoth Cave NP (Removed Houchins Ferry and Sand Cave counts; changed to estimates of horse and hiker use at several trails; updated estimates of recreation visits otherwise missed in count system)
- Manhattan Project NHP (For Los Alamos Unit will take larger of estimated visits from door counter or manual count of visits at Visitor Contact Station)
- Mississippi NRRA (Changed from trail counts to fixed estimates of visits at Coldwater Spring unit)
- Montezuma Castle NM (Removed non-recreation visits and hours)
- National Capital Parks East (Added counts for new Anacostia Trail)
- Ninety Six NHS (Added recreation visits captured at new equestrian parking area)
- Obed River W&SR (Removed overnight stay site multiplier; replaced it with a direct count for overnight stays)
- Organ Pipe Cactus NM (Updated length of stay multiplier for Estes Canyon Trail)
- Petroglyph NM (Incorporated trail counts into the total visitation to the unit)
- Pipe Spring NM (Changed from estimate using traffic counter to direct count of recreation visits at Visitor Center; updated length of stay multiplier)
- Point Reyes NS (Removed counts for Commonweal – now captured by Palomarin counter; converted to fixed monthly estimate of traffic at Hagmaier Trailhead and Bolinas Ridge/Tocaloma)
- San Juan Island NHP (Updated method to account for resident traffic at American Camp; added estimate of bicyclists and hikers; updated length of stay multipliers)
- Tuskegee Institute NHS (Updated method for estimating visits to The Oaks)
- Tumacácori NHP (Changed length of stay multiplier from 0.67 to 1.5 hours per recreation visit; added special event overnight stays and overnight stay hours)
- Tuzigoot NM (Updated non-reportable vehicles; changed from bus multiplier to direct count of bus passengers; updated recreation length of stay multiplier; removed non-recreation visits and hours)

[5]**Partial or temporary closing** (data for the following areas require special adjustments to be compatible with other data)

- African Burial Ground NM (Monument area closed April through mid-June for repairs)
- Allegheny Portage Railroad NHS (New winter hours of operation with park buildings only open on weekends)

- Amistad NRA (San Pedro campground closed most of year; Spur 454 campground closed late in year)
- Arches NP (Devils Garden Campground closed and some nightly closures of park March 2017 through November 2017 for construction project; moratorium on backcountry overnights)
- Big Bend NP (Rio Grande Village Campground closed starting in June for work on water system)
- Big Cypress NPRES (Burns Lake, Monument Lake and Bear Island Campgrounds closed due to wildland fires mid-March to late May; Preserve closed Sept 6-Oct 6 for Hurricane Irma. Some campgrounds remained closed through end of year due to flooding)
- Big Thicket NPRES (Park was closed for two weeks late August into September due to flooding from Hurricane Harvey; many areas of park remained inaccessible in September and October)
- Biscayne NP (Park closed for Hurricane Irma Sept 5-Oct 3; some lingering closures for rehabilitation)
- Boston NHP (USS Constitution closed completely July 10 to mid-September to finish 2-year renovation)
- Buck Island Reef NM (Park closed most of September and October for Hurricanes Irma and Maria)
- Canyonlands NP (Some canyons inaccessible in August due to flooding)
- Cape Cod NS (Marconi Beach stairs closed March through May)
- Capulin Volcano NM (Park closed January 1 to March 10 for renovations; main Visitor Center closed for construction most of year)
- Castillo de San Marcos NM (Park closed 9 days in September for Hurricane Irma)
- Channel Islands NP (Santa Barbara Island closed most of year; partial park closure in December for Thomas Fire)
- Charles Pinckney NHS (Park closed Sept 8-14 for Hurricane Irma)
- Christiansted NHS (Steeple Building closed for repairs all year; park closed in September and October for Hurricane Maria)
- Clara Barton NHS (Park closed for renovations)
- Crater Lake NP (Wildland fires closed down some trails and backcountry areas in summer)
- Cumberland Island NS (Park closed Sept 7 through October for Hurricane Irma)
- De Soto NMEM (Park closed 16 days in September for Hurricane Irma)
- Death Valley NP (Many areas of park remain closed due to flooding in October 2015)
- Dry Tortugas NP (Closed Sept 6 to October for Hurricane Irma)
- Everglades NP (Park closed several weeks in September for Hurricane Irma; lingering closures in Shark Valley and Gulf Coast portions of park)
- Fire Island NS (Watch Hill facilities closed for construction during fiscal year 2017)
- Fort Caroline NMEM (Park closed 10 days in September for Hurricane Irma)
- Fort Frederica NM (Park closed 13 days in September for Hurricane Irma)
- Fort Matanzas NM (Park closed Sept 7-Oct 10 for Hurricane Irma)
- Fort Pulaski NM (Park closed May 23-June 29 due to tornado damage; park closed Sept 7-Oct 3 for Hurricane Irma)
- Fort Sumter NM (Park closed for a week in September for Hurricane Irma; some lingering closures later in the year)
- Gila Cliff Dwellings NM (Part of Monument closed to the public Dec 23, 2016 to January 20, 2017 due to flash flood damage)
- Governors Island NM (Park closed January through April, November and December)
- Guadalupe Mountains NP (Dog Canyon closed in September, October due to damage from flooding)
- Gulf Island NS (Park closed Oct 5-12 for Hurricane Nate; some lingering closures into December)
- Jefferson NEM (Continued partial closure of park during construction)
- Lake Roosevelt NRA (Snow, ice, and low water levels made parts of park inaccessible throughout the year; Porcupine Bay closed due to landslide and road failure starting in April 2017)

- Mary McLeod Bethune Council House NHS (Park closed all year except for birthday celebration in July)
- Ozark NSR (Park closed in May due to heavy rains and flooding; some park closures remained in effect in June)
- Padre Island NS (Park closed for Hurricane Harvey Aug 24-Aug 30; some campground closures remained into October)
- Paterson Great Falls NHP (Construction at Overlook Park mid-September through December closed part of park to visitation)
- Redwood NP (Nickle Creek Campground closed starting in August due to damaged road)
- Rio Grande W&SR (Low river levels, extreme temperatures reduced visitation April-August)
- Roger Williams NMEM (Visitor Center closed in January)
- Salem Maritime NHS (Several areas of park closed for maintenance in January and February)
- Salt River Bay NHP & ECOL PRES (Park closed mid-September through most of November for Hurricane Maria; some closures lingered into December)
- San Antonio Missions NHP (Road work limited access to Aqueduct area June through December)
- San Juan NHS (Park closed September 20 through November for Hurricane Maria)
- Timucuan NHP (Park closed half of September for Hurricane Irma)
- Tuskegee Institute NHS (George Washington Carver Museum closed December 2016 to May 12, 2017)
- Virgin Islands NP (Park closed for Hurricanes Irma and Maria late August through November; some lingering closures in December)
- Washington Monument (Closed for elevator renovation starting August 14, 2016)
- Whiskeytown NRA (Whiskey Creek Road washed out in April; lingering closures into May)
- White House (Park closed January 6 to March 6 to facilitate transition in administration)
- Yellowstone NP (Mammoth Hotel closed 2016/2017 season for renovation)

[6]**Error in Previous Years** (data for the following areas require special adjustments to be compatible with earlier data)

- Appomattox Courthouse NHP (From 2009 through 2016 the park was entering visits instead of traffic counts - visits were treated as vehicles in the calculations and were artificially inflated when multiplied by a persons-per-vehicle multiplier)
- Biscayne NP (From 2009 to 2016 underreported visitation from tours by adding number of tours instead of tour attendance)
- Boston NHP (Special event hours were missing from recreation visitor hour calculation)
- Chesapeake and Ohio Canal NHP (Marsden Tract Campground and Lockhouse 25 overnight stays were missing from overnight stay counts; prior to 2017 all NPS campground overnights were lumped into tent overnights – they are now split into tent, RV and group/miscellaneous overnight stays; several overnight stays hours were missing from recreation visitor hours)
- Gila Cliff Dwellings NM (Prior to 2017, Visitor Center use was missing from recreation visits)
- Glacier Bay NP & PRES (Visitors on large vessels were missing from non-recreation visits and hours)
- Glacier NP (Miscellaneous overnight stay hours were missing from recreation visitor hours)
- Hawaii Volcanoes NP (Overnight stays hours for Namakani Paio campground were missing from recreation visitor hours from 2013 to 2016)
- Hot Springs NP (Non-recreation visits from Gulpha Gorge were incorrectly added to recreation visitor hours; Gulpha Gorge recreation visitor hours were missing from total recreation visitor hours)
- Kennesaw Mountain NBP (Mountain Road traffic counts have been incorrectly divided by 4 from 2006 through 2016, horseback riders in January and February have been too high by 10 riders for an unknown amount of time, the reduction to non-recreation vehicle counts for Cheatham Hill Road recreation vehicles was incorrect from 2006 through 2016)

- Saguaro NP (Corrected error in which several activities were added in twice for recreation visitor hours)
- Sunset Crater NM (In 2016, park was entering a direct count of visitors which was assumed to be a raw door count and was incorrectly divided by 2)

[7]Change in counts of Units Reporting Visits

- Prior to 2014, *Klondike Gold Rush NHP* was added into Units Reporting Visits as two parks (Alaska and Seattle units). *Klondike Gold Rush NHP* is still reported as two parks in tables of this Abstract except for Table 1, where it is reported as only one park to correspond with other tables of park designations reported by the NPS.

Visitors viewing solar eclipse at Fort Donelson NB, August 21, 2017 (NPS/BRIAN CCUTCHEN)

Definitions

ACREAGE—The listing of acreage in Tables 9 and 10 use the following terms provided by the NPS Land Resources National Program Center:

- Fee—The maximum possible estate one can possess in real property. It is the most complete and absolute ownership in land. It is of indefinite duration, freely transferable and inheritable.
- Less Than Fee—Any estate that is less than full Fee ownership, for example: Scenic Easement.
- Other Fee (Federal)—Tracts under the administration of another federal agency (e.g., U.S. Forest Service, Department of the Army, Coast Guard, etc.). Bureau of Land Management tracts are also identified as Other Fee (Federal) until they are withdrawn for NPS use; then status changes to Fee.
- Public—A non-federal tract that is owned by the state, county, and/or other municipalities, including quasi-public entities such as the South Florida Water Management District or the Santa Monica Conservancy.
- Private—A privately owned tract before it is acquired by the federal government. Examples of private landowners are individuals, corporations, companies, trustees, partnerships, etc.

AFFILIATED AREA—An area administered in connection with the National Park Service (NPS), which uses NPS assistance but is neither federally owned nor directly administered by the NPS.

BACKCOUNTRY—One or more primitive or wilderness areas which are reached primarily by hiking, boating or horseback. This does not include developed campgrounds solely because they happen to be located on an island (e.g. at Isle Royale NP).

CAMPGROUND—An area of land designated and developed for use as a camp.

CLASSIFICATION—Designated names for areas administered by the NPS may be found in the publication, *The National Parks: Index 2012-2016*.

CONCESSIONER—A private company or an individual granted the privilege of providing facilities and services considered necessary by the NPS for accommodating visitors.

CONCESSIONER CAMPGROUND—An element of an concessioner operation involving services for overnight camping such as RV parks, tent campgrounds and trailer courts where trailers are not provided by the concessioner.

CONCESSIONER LODGING—An element of a concessioner operation involving facilities for overnight lodging such as hotels, motels, cabins, cottages, trailer villages and trailer courts where trailers are available for rent by visitors.

MISCELLANEOUS OVERNIGHT STAY—Any overnight stay not otherwise defined such as sleeping aboard boats, camping in organized group campsites, and/or any overnight stays not included in other categories. This excludes overnight stays on private inholdings, which are non-reportable.

MIXED AREA PARK—see **POPULATION CENTERS**.

NATIONAL PARK SERVICE (NPS)—A Department of the Interior (DOI) bureau which administers approximately two dozen types of federal land, nationally significant for their scenic,

natural, scientific, historical, or archaeological interest (see **CLASSIFICATION**). The NPS was established as a bureau of the DOI by an Act of Congress on August 25, 1916. The NPS does not administer National Forests (United States Department of Agriculture/Forest Service), Wildlife Refuges (United States Department of the Interior/Fish and Wildlife Service), or a variety of other public lands available for visitor use.

NEGLIGIBLE TRANSIT—A brief, incidental entry into a park by passing traffic (vehicular or pedestrian) using NPS-administered grounds, roads, or walkways (see **NON-REPORTABLE VISIT**).

NON-RECREATION OVERNIGHT STAY—A reportable non-recreation overnight stay is any overnight associated with non-recreation visits and includes leaseholders, line shack overnights for ranchers on park administered territory, government personnel other than NPS employees, nights on board commercial fishing vessels in NPS administered waters, researchers on non-NPS government business who stay overnight, and other related overnight stays.

NON-RECREATION VISIT—A reportable non-recreation visit includes:

- Persons going to and from inholdings across significant parts of park land;
- Commuter and other through traffic using Service-administered roads or waterways through a park for their convenience;
- Trades-people with business in the park;
- Any civilian activity a part of or incidental to the pursuit of a gainful occupation (e.g. guides);
- Citizens using NPS buildings for civic or local government business, or attending public hearings;
- Outside research activities (visits and overnights) if independent of NPS legislated interests (e.g. meteorological research).

NON-REPORTABLE VISIT—The entry into a park by NPS employees, their families, concession employees, members of cooperating associations, NPS contractors and service personnel are not reportable for visitor use. Specific situations include:

- Employees of the NPS who are assigned to the park or are visiting the park in connection with their duty assignment;
- NPS contractor, concession, and cooperating association employees;
- Temporary or permanent members in households of personnel otherwise included in this definition whose residence is in the park;
- Private tenants within NPS boundaries (inholders) if not crossing significant NPS territory for access;
- Persons engaged in pursuit of specific legal rights of use (e.g. subsistence hunting and fishing);
- Any other persons whose presence in the park is to help the Service fulfill its mission (e.g., volunteers in parks, research activities associated with the NPS mission).

In addition, brief, incidental entries into a park by passing traffic (vehicular or pedestrian) using NPS administered grounds, roads, or walkways is considered non-reportable. Civil ceremonies (e.g., ritualistic observances, marriages) are non-reportable unless there is a traditional, legislative or other official and externally imposed requirement bearing on the park, or unless there is a compensatory contract with the activity sponsor as with an authorized special use permit.

NOT REPORTING—These areas do not report visitation to the NPS.

OUTLYING AREA PARK—See **POPULATION CENTERS**.

OVERNIGHT STAY—One night within a park by a visitor. Overnights by concession employees, inholders, NPS employees and their families are non-reportable. A party of 2 visitors staying over for 3 nights yields 6 overnight stays. There are seven categories of overnight stays:

- Persons staying overnight in concessioner operated lodges, cabins, motels and hotels are reported as **Concessioner Lodging Overnight Stays.**
- Persons staying overnight in concessioner operated tent campgrounds, RV parks and trailer courts (trailers not provided by concessioner) are reported as **Concessioner Campground Overnight Stays.**
- Campers in soft-sided tents, sleeping bags or tents attached to a vehicle in NPS operated campsites are reported as **NPS Campground Tent Overnight Stays.**
- Campers in recreational vehicles including tent trailers at NPS operated campsites are reported as **NPS Campground RV Overnight Stays** (see definition of Recreational Vehicle).
- Campers in sleeping bags or soft-sided tents erected at undeveloped walk-in campsites not accessible by road are reported as **Backcountry Overnight Stays**. This does not include camping areas having walk-in sites with nearby parking, nor does it include developed campgrounds solely because they happen to be located on an island.
- Campers in group camping areas, on board transport or boats, at trailside shelters, in youth or elder hostels, in undeveloped overflow areas, or in other areas not otherwise described here are reported as **Miscellaneous Overnight Stays**.
- **Non-Recreation Overnight Stays** are any overnight associated with non-recreation visits (e.g. nights on board commercial fishing vessels within NPS administered waters or researchers on non-NPS government business who stay overnight). All non-recreation overnight stays should be captured in this category regardless of whether they occurred in concessioner lodging, campgrounds, backcountry, etc. Overnight stays on private inholdings are non-reportable.

POPULATION CENTERS—NPS areas are categorized by their proximity to population centers in the following manner:

- Mixed Area Park—a park located in a mixture of Outlying Area, Rural Area, Suburban Area and/or Urban Area.
- Outlying Area Park—More than 75% of the park is located within a 2010 Metropolitan Statistical Area (MSA) with a population of less than one million people but outside of any Urbanized Areas (Urbanized Areas as defined by the U.S. Census Bureau).
- Remote Area Park—A park located outside of any 2010 MSA and requiring special travel arrangements to reach.
- Rural Area Park—More than 75% of the park is located outside of any 2010 MSA and accessible by paved highway, schedule air or marine transportation service.
- Suburban Area Park—More than 75% of the park is located within a 2010 MSA with a population greater than one million people but outside of any Urbanized Area (Urbanized Area as defined by the U.S. Census Bureau).
- Urban Area Park—More than 75% of the park is located within a 2010 Urbanized Area as defined by the U.S. Census Bureau.

RECREATION VEHICLE—Any enclosed vehicle used for camping which is more elaborate than a simple truck or car, such as a pickup truck with camper body, pop-up tent trailer, travel trailer, bus, motor coach, mobile home, etc.

RECREATION VISIT—The entry of a person onto lands or waters administered by the NPS except as defined above for non-reportable and non-recreation visits. Funeral parties at National Cemeteries, school groups, etc. are reportable as 'recreation' use since their use meets the purpose for which the park was established. Visits originating on surface vehicles (trains, boats, other) and aircraft may be counted if they stop and disembark passengers on NPS administered territory. **The applicable rule is that one entrance per individual per day is countable.**

REGION—A NPS administrative subdivision. The seven NPS regions include the following states and territories:

- Alaska (AK)—Alaska
- Intermountain (IM)—Arizona, Colorado, Montana, New Mexico, Oklahoma, Texas, Utah, Wyoming
- Midwest (MW)—Arkansas, Illinois, Indiana, Iowa, Kansas, Michigan, Minnesota, Missouri, Nebraska, North Dakota, Ohio, South Dakota, Wisconsin
- National Capital (NC)—Washington, DC, with some units in Maryland, Virginia, West Virginia
- Northeast (NE)—Connecticut, Delaware, Maryland, Massachusetts, Maine, New Hampshire, New Jersey, New York, Pennsylvania, Rhode Island, Vermont, Virginia, West Virginia
- Pacific West (PW)—American Samoa, California, Guam, Hawaii, Idaho, Nevada, Oregon, Washington
- Southeast (SE)—Alabama, Florida, Georgia, Kentucky, Louisiana, Mississippi, North Carolina, Puerto Rico, South Carolina, Tennessee, U.S. Virgin Islands

REMOTE AREA PARK—See **POPULATION CENTERS**.

RURAL AREA PARK—See **POPULATION CENTERS**.

SERVICE PERSONNEL—Employees of the NPS who are assigned to the park or are visiting the park in connection with their duty assignments, NPS contractors, concession employees, cooperating association employees, and the temporary or permanent members in the households of NPS employees who reside in the park.

SUBURBAN AREA PARK—See **POPULATION CENTERS**.

URBAN AREA PARK—See **POPULATION CENTERS**.

VISIT—The entry of any person onto lands or waters administered by the NPS. There are three categories of visits to parks: (1) visits that are not reported as visitor use; (2) non-recreation visits that are reported as visitor use; and (3) recreation visits that are reported as visitor use. Negligible transit is non-reportable. Same-day re-entries and entries to detached portions of the same park on the same day are considered to be a single visit. Visits are reported separately for two contiguous, independently authorized parks.

VISITOR DAY—Twelve visitor hours in a park.

VISITOR HOUR—The presence of one or more persons, excluding service personnel, in a park for continuous, intermittent, or simultaneous periods of time aggregating one hour (e.g. one person for

one hour, two persons for one-half hour each, etc.). Although same day attendance at detached portions of the same park are considered duplicate counts and are not reported as separate visits, the time spent by a visitor at detached units is added together for the visitor hour estimate.

Abbreviations

CG	Campground
ECOL PRES	Ecological Preserve
EHP	Ecological & Historic Preserve
HS	Historic Shrine, Historic Site
IHS	International Historic Site
INTL	International
LBJ	Lyndon Baines Johnson
MEM	Memorial
MISC	Miscellaneous
NB	National Battlefield
NBP	National Battlefield Park
NBS	National Battlefield Site
NEM	National Expansion Memorial
NHC	National Heritage Corridor
NHP	National Historical Park
NHR	National Historical Reserve
NHS	National Historic Site
NL	National Lakeshore
NM	National Monument
NMEM	National Memorial
NMP	National Military Park
NON-REC	Non-Recreation
NP	National Park
NPRES	National Preserve
NPS	National Park Service
NR	National River
NRA	National Recreation Area
NRES	National Reserve
NRR	National Recreational River
NS	National Seashore
NSR	National Scenic River
NST	National Scenic Trail
PKWY	Parkway
PRES	Preserve
RA	Recreation Area
REC	Recreation
RR	Railroad
RVs	Recreational Vehicles
S&RR	Scenic & Recreational River
W&SR	Wild & Scenic River
WJC	William Jefferson Clinton

The Department of the Interior protects and manages the nation's natural resources and cultural heritage; provides scientific and other information about those resources; and honors its special responsibilities to American Indians, Alaska Natives, and affiliated Island Communities.

NPS 998/144031, April 2018

National Park Service
U.S. Department of the Interior

Natural Resource Stewardship and Science
1201 Oakridge Drive, Suite 150
Fort Collins, CO 80525