Southeast Coast Network

National Park Service
Inventory and Monitoring Division

Vocal Anuran Community Monitoring at Cape Hatteras National Seashore

2020 Data Summary

Species Distribution Maps

Michael C. Parrish
Southeast Coast Network, NPS, 135 Phoenix Road, Athens, Georgia 30605.

The following maps (Figures 1–5) highlight the vocalization detections for each species in Cape Hatteras National Seashore in 2020. These are supplemental to the Vocal Anuran Community Monitoring: 2020 Data Summary Report for Cape Hatteras National Seashore, which is available from the NPS Integrated Resource Management Applications Data Store at https://irma.nps.gov/DataStore/Reference/Profile/2291582.

Contents

Figure 1. Vocalization detections of green treefrog (*Dryophytes cinereus*) at Cape Hatteras National Seashore. 3

Figure 2. Vocalization detections of squirrel treefrog (*Dryophytes squirellus*) at Cape Hatteras National Seashore. 4

Figure 3. Vocalization detections of eastern narrow-mouth toad (*Gastrophryne carolinensis*) at Cape Hatteras National Seashore. 5

Figure 4. Vocalization detections of American bullfrog (*Lithobates catesbeianus*) at Cape Hatteras National Seashore. 6

Figure 5. Vocalization detections of southern leopard frog (*Lithobates sphenocephalus*) at Cape Hatteras National Seashore. 7

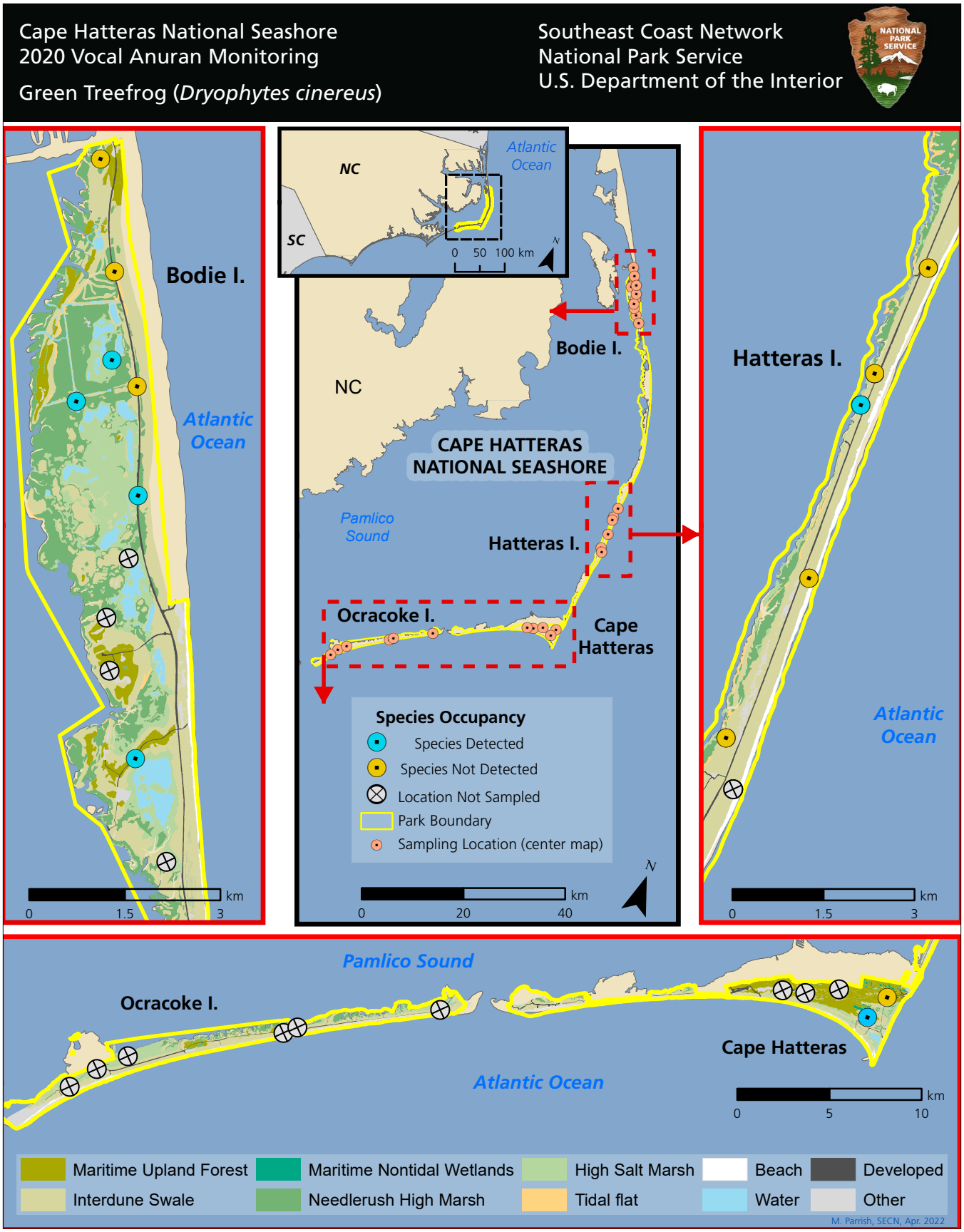

Figure 1. Vocalization detections of green treefrog (*Dryophytes cinereus*) at Cape Hatteras National Seashore.

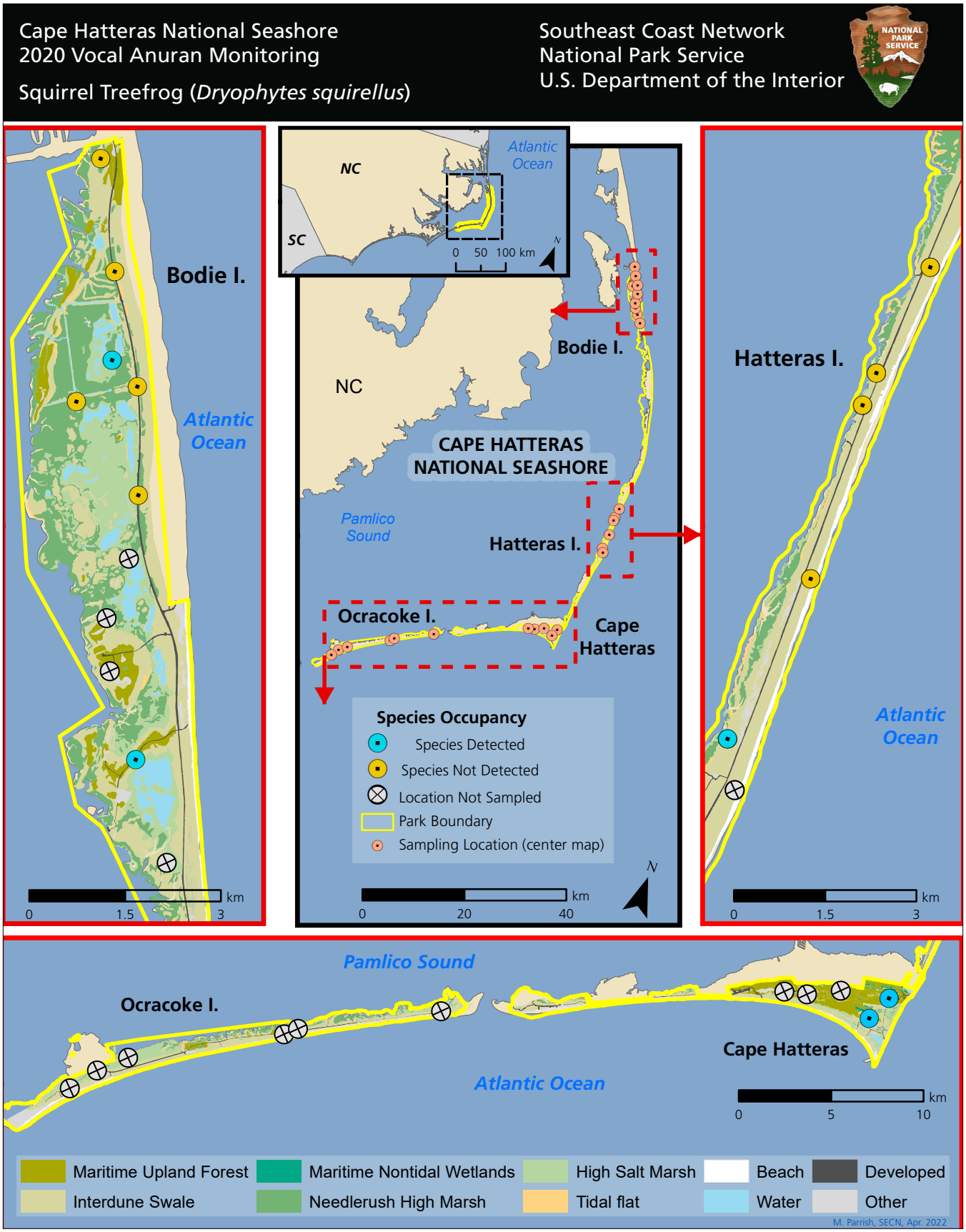

Figure 2. Vocalization detections of squirrel treefrog (*Dryophytes squirellus*) at Cape Hatteras National Seashore.

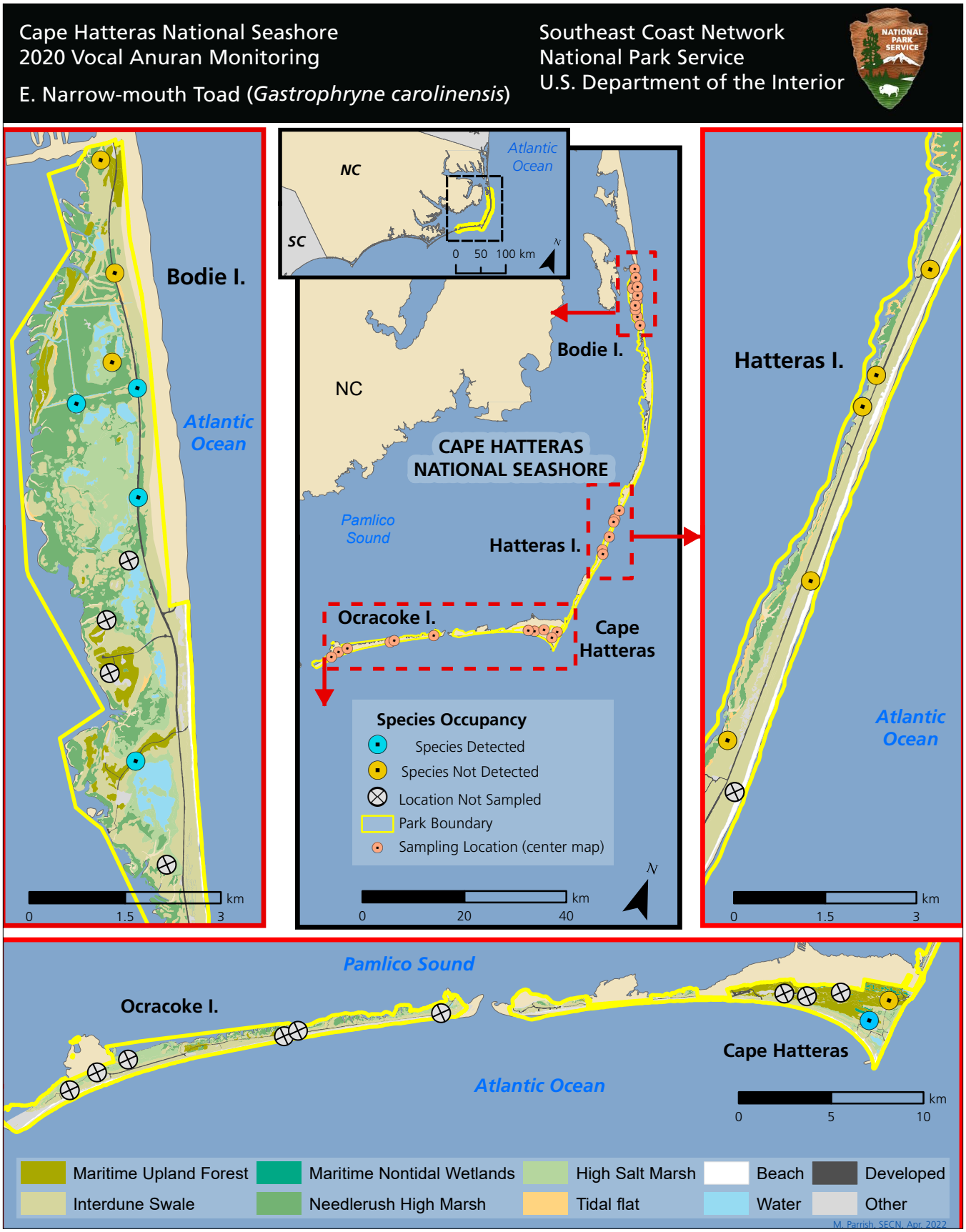

Figure 3. Vocalization detections of eastern narrow-mouth toad (*Gastrophryne carolinensis*) at Cape Hatteras National Seashore.

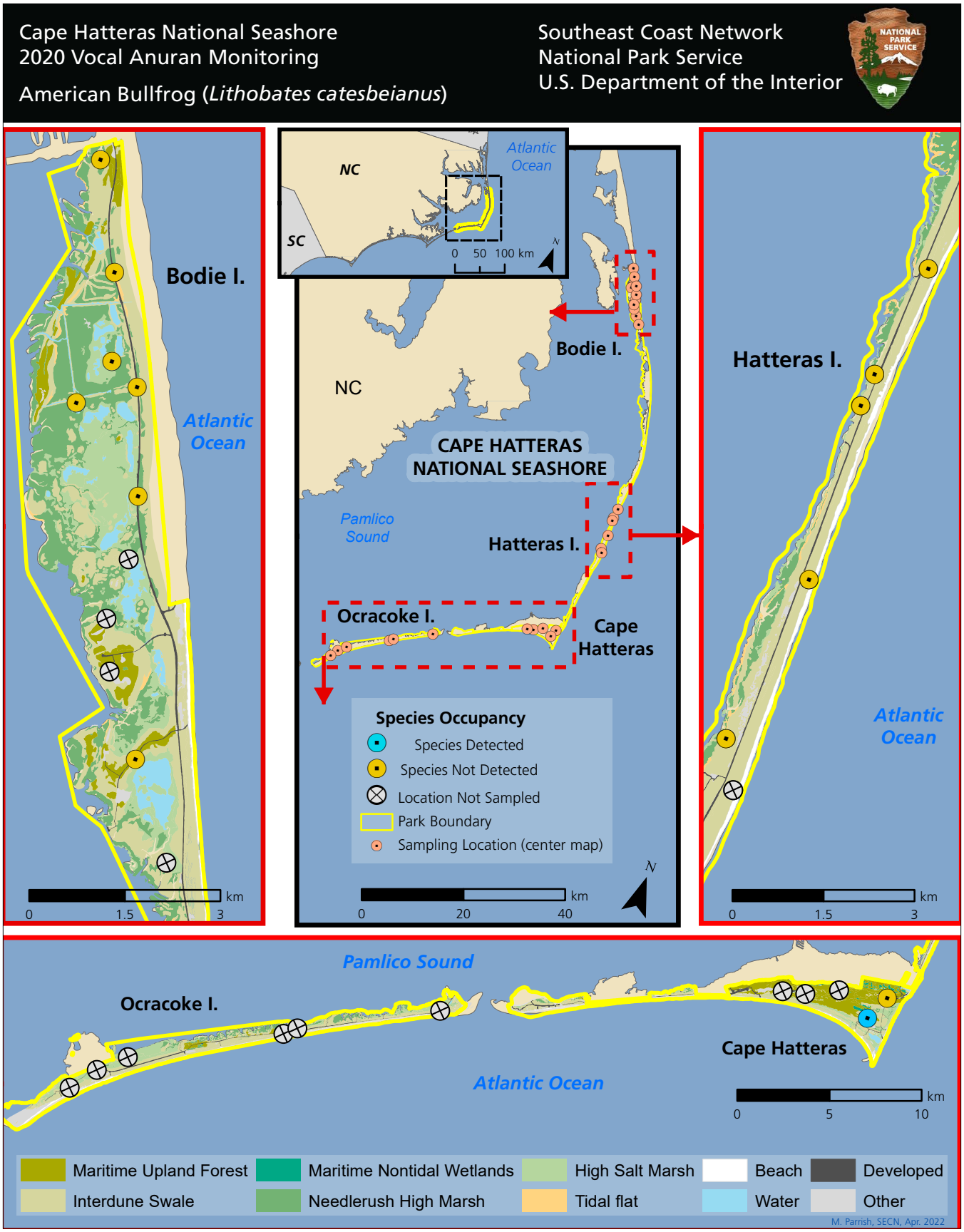

Figure 4. Vocalization detections of American bullfrog (*Lithobates catesbeianus*) at Cape Hatteras National Seashore.

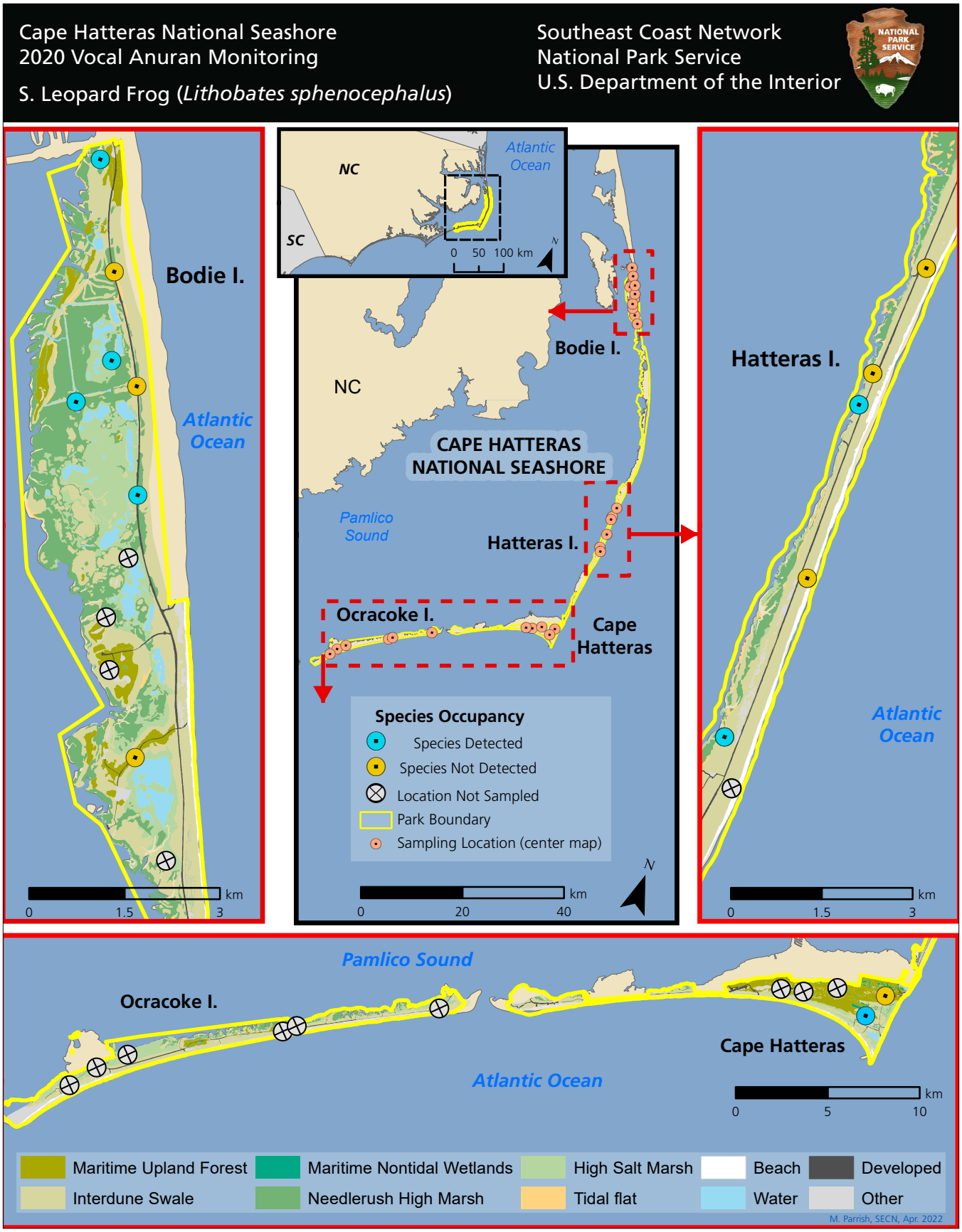

Figure 5. Vocalization detections of southern leopard frog (*Lithobates sphenocephalus*) at Cape Hatteras National Seashore.