Gulf Islands National Seashore Shoreline Change

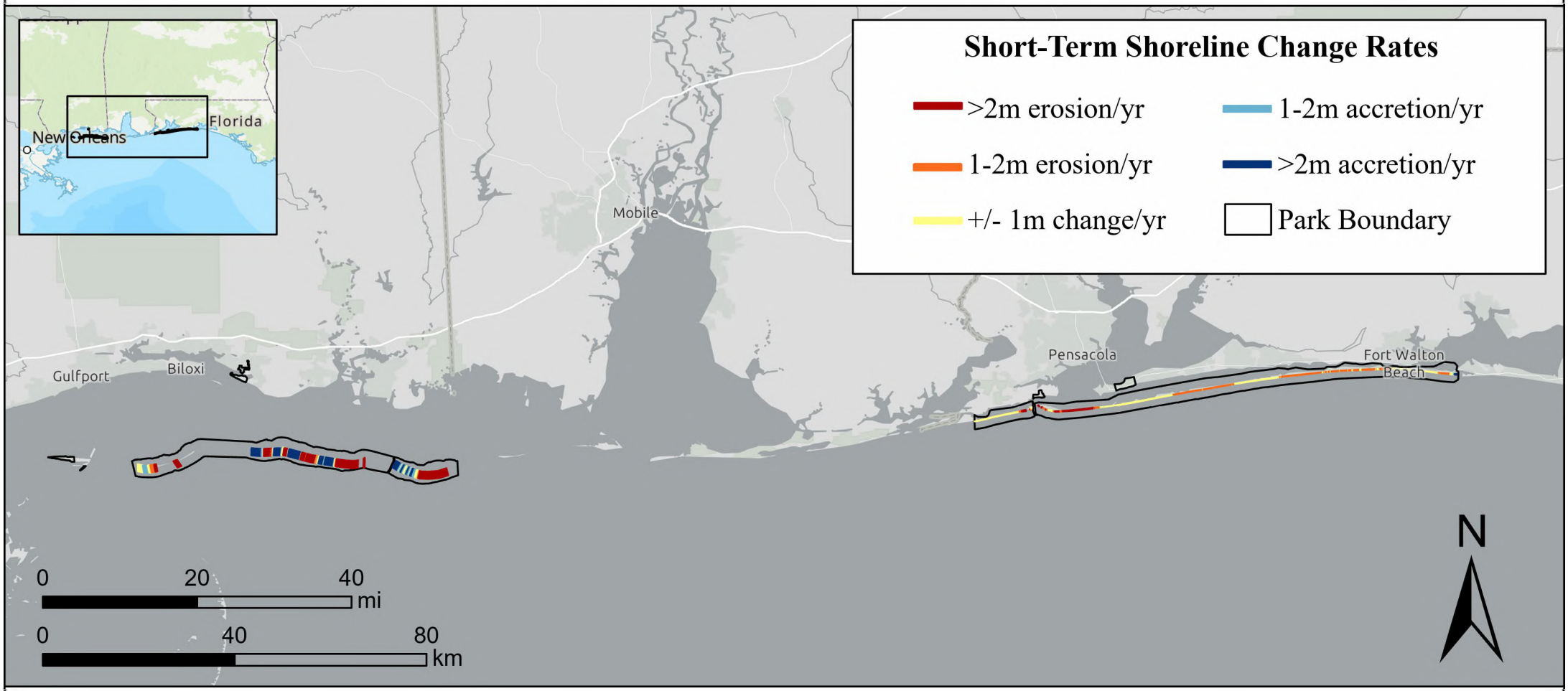

Produced by the NPS Ocean and Coastal Resources Branch **October 2022**

Spatial Reference - Horizontal: WGS 1984; Shoreline Change Rates - Data: USGS Coastal Change Hazards Portal (for the FL region: shoreline change rates were calculated using short-term linear regression rates (~30 years of data); for the MS region: shoreline change rates were calculated using short-term end-point rates and linear regression rates for the years 1960 and later (~30 years of data)); Boundary: NPS Land Resources Division; Basemaps: ESRI.

This map and associated geospatial datasets are intended for visualization purposes only and should not be used for navigation; they are not legally-binding and are not intended to be used as such. The National Park Service shall not be held liable for improper or incorrect use of the data described and/or contained herein.

Gulf Islands National Seashore Shoreline Change

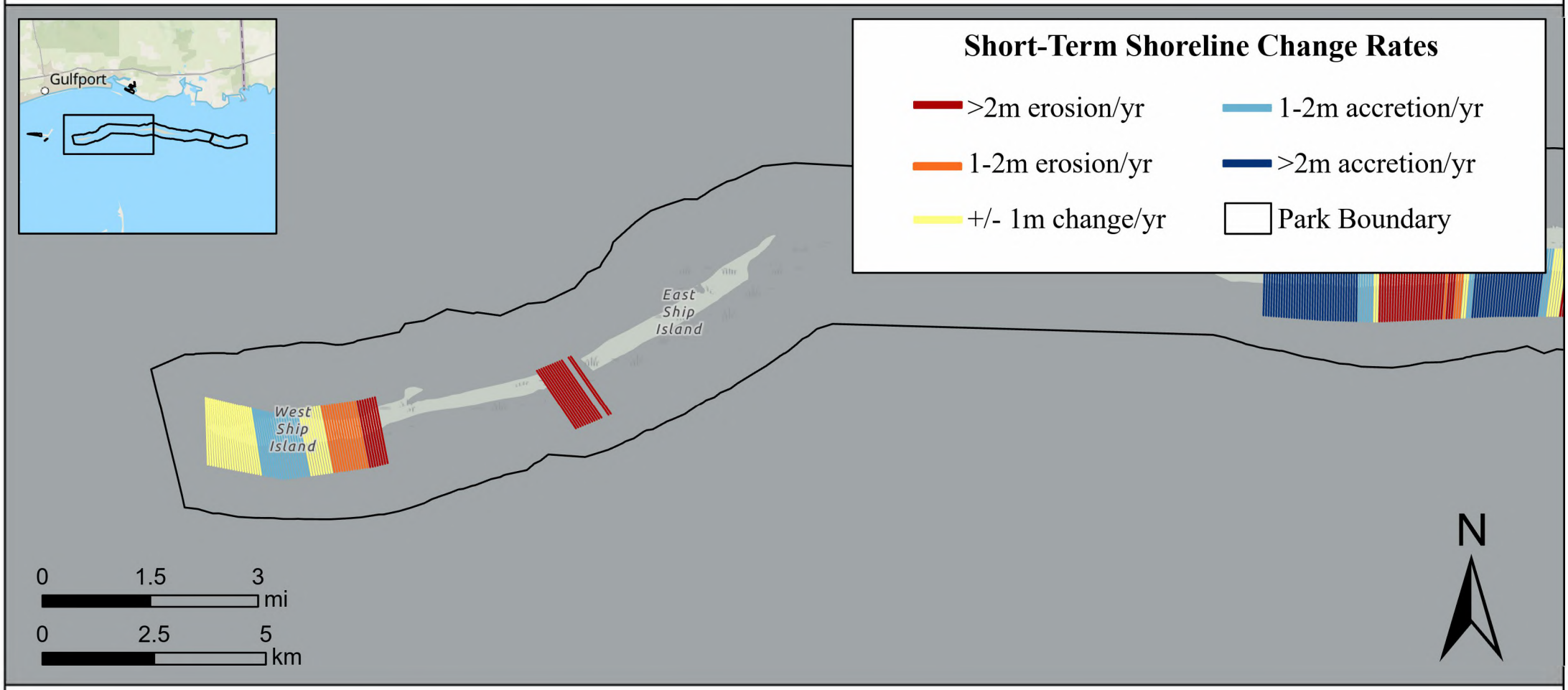

Produced by the NPS Ocean and Coastal Resources Branch **October 2022**

Spatial Reference - Horizontal: WGS 1984; Shoreline Change Rates - Data: USGS Coastal Change Hazards Portal (for the FL region: shoreline change rates were calculated using short-term linear regression rates (~30 years of data); for the MS region: shoreline change rates were calculated using short-term end-point rates and linear regression rates for the years 1960 and later (~30 years of data)); Boundary: NPS Land Resources Division; Basemaps: ESRI.

This map and associated geospatial datasets are intended for visualization purposes only and should not be used for navigation; they are not legally-binding and are not intended to be used as such. The National Park Service shall not be held liable for improper or incorrect use of the data described and/or contained herein.

Gulf Islands National Seashore Shoreline Change

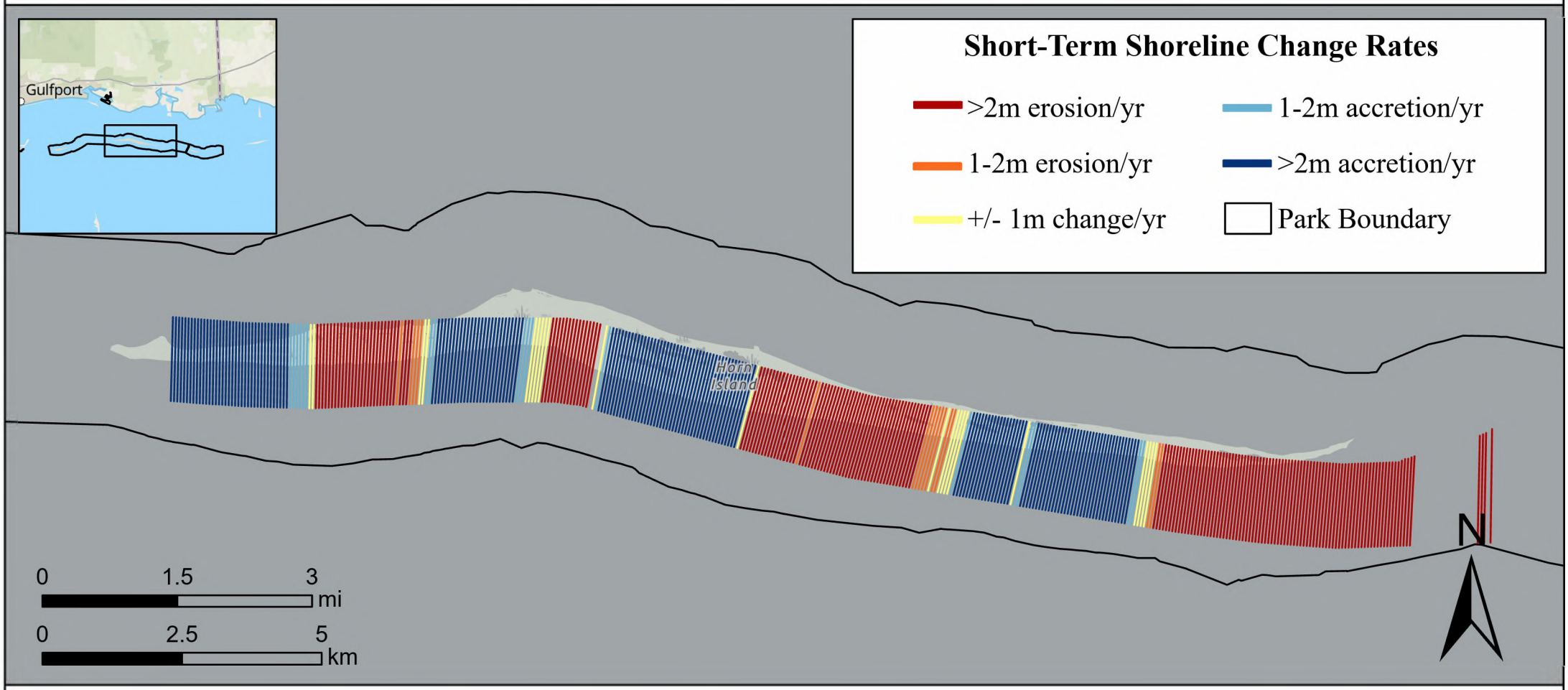

Produced by the NPS Ocean and Coastal Resources Branch **October 2022**

Spatial Reference - Horizontal: WGS 1984; Shoreline Change Rates - Data: USGS Coastal Change Hazards Portal (for the FL region: shoreline change rates were calculated using short-term linear regression rates (~30 years of data); for the MS region: shoreline change rates were calculated using short-term end-point rates and linear regression rates for the years 1960 and later (~30 years of data)); Boundary: NPS Land Resources Division; Basemaps: ESRI.

This map and associated geospatial datasets are intended for visualization purposes only and should not be used for navigation; they are not legally-binding and are not intended to be used as such. The National Park Service shall not be held liable for improper or incorrect use of the data described and/or contained herein.

Gulf Islands National Seashore Shoreline Change

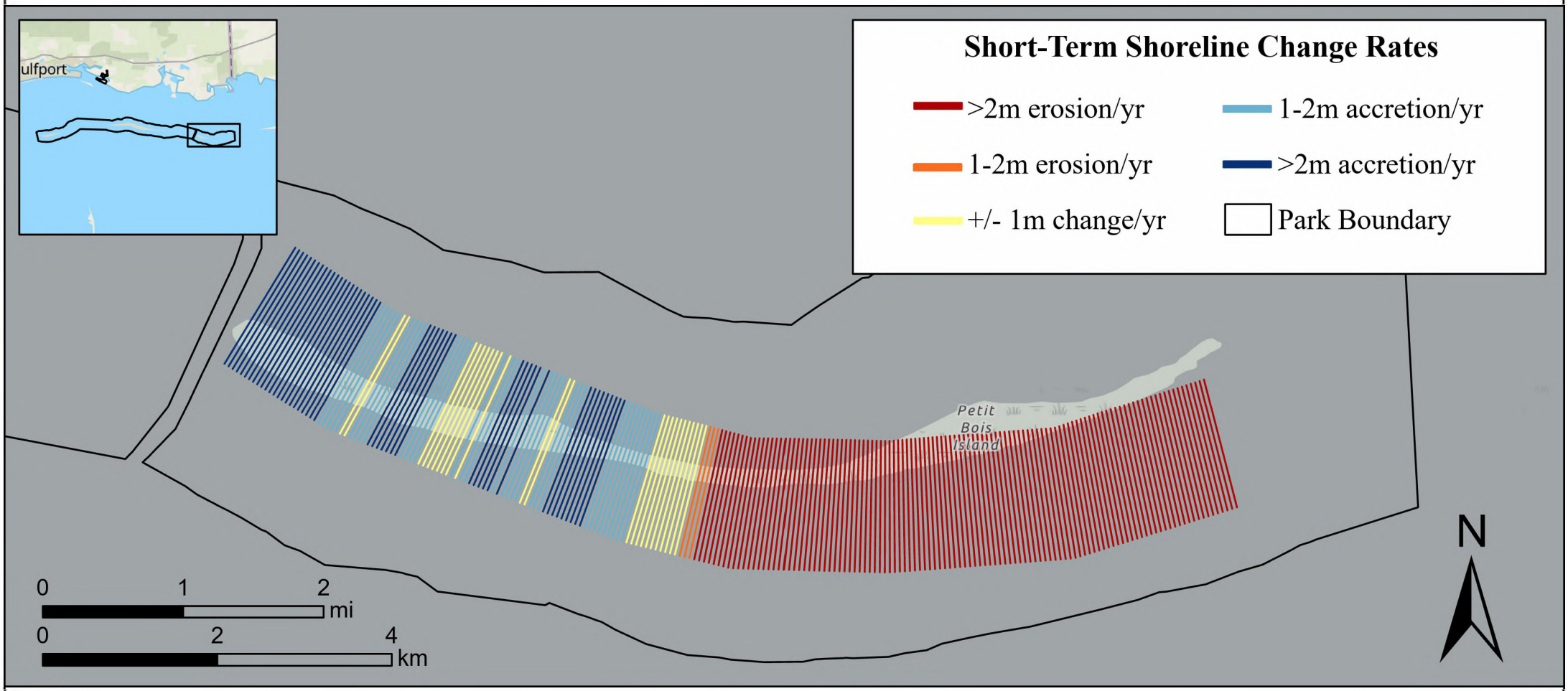

Produced by the NPS Ocean and Coastal Resources Branch **October 2022**

Spatial Reference - Horizontal: WGS 1984; Shoreline Change Rates - Data: USGS Coastal Change Hazards Portal (for the FL region: shoreline change rates were calculated using short-term linear regression rates (~30 years of data); for the MS region: shoreline change rates were calculated using short-term end-point rates and linear regression rates for the years 1960 and later (~30 years of data)); Boundary: NPS Land Resources Division; Basemaps: ESRI.

This map and associated geospatial datasets are intended for visualization purposes only and should not be used for navigation; they are not legally-binding and are not intended to be used as such. The National Park Service shall not be held liable for improper or incorrect use of the data described and/or contained herein.

Gulf Islands National Seashore Shoreline Change

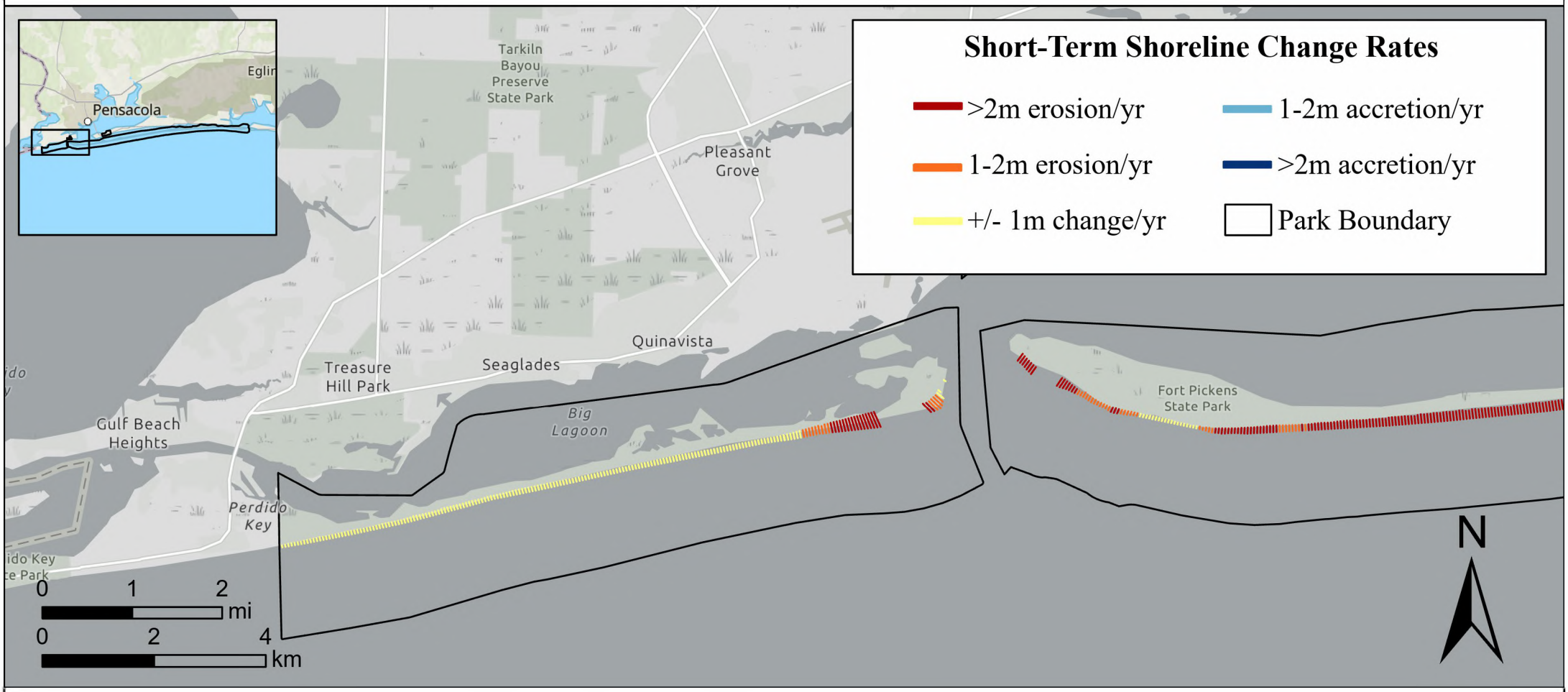

Produced by the NPS Ocean and Coastal Resources Branch **October 2022**

Spatial Reference - Horizontal: WGS 1984; Shoreline Change Rates - Data: USGS Coastal Change Hazards Portal (for the FL region: shoreline change rates were calculated using short-term linear regression rates (~30 years of data); for the MS region: shoreline change rates were calculated using short-term end-point rates and linear regression rates for the years 1960 and later (~30 years of data)); Boundary: NPS Land Resources Division; Basemaps: ESRI.

This map and associated geospatial datasets are intended for visualization purposes only and should not be used for navigation; they are not legally-binding and are not intended to be used as such. The National Park Service shall not be held liable for improper or incorrect use of the data described and/or contained herein.

Gulf Islands National Seashore Shoreline Change

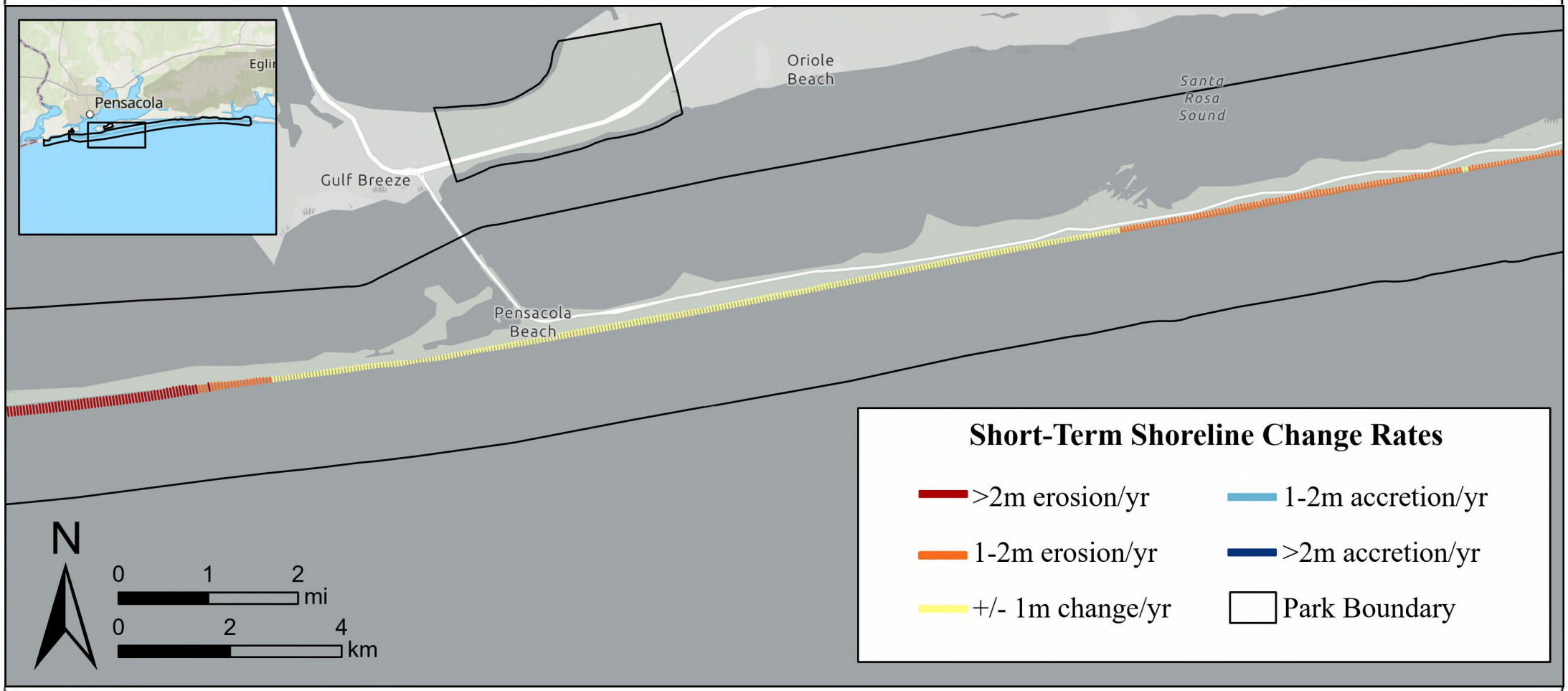

Produced by the NPS Ocean and Coastal Resources Branch **October 2022**

Spatial Reference - Horizontal: WGS 1984; Shoreline Change Rates - Data: USGS Coastal Change Hazards Portal (for the FL region: shoreline change rates were calculated using short-term linear regression rates (~30 years of data); for the MS region: shoreline change rates were calculated using short-term end-point rates and linear regression rates for the years 1960 and later (~30 years of data)); Boundary: NPS Land Resources Division; Basemaps: ESRI.

This map and associated geospatial datasets are intended for visualization purposes only and should not be used for navigation; they are not legally-binding and are not intended to be used as such. The National Park Service shall not be held liable for improper or incorrect use of the data described and/or contained herein.

Gulf Islands National Seashore Shoreline Change

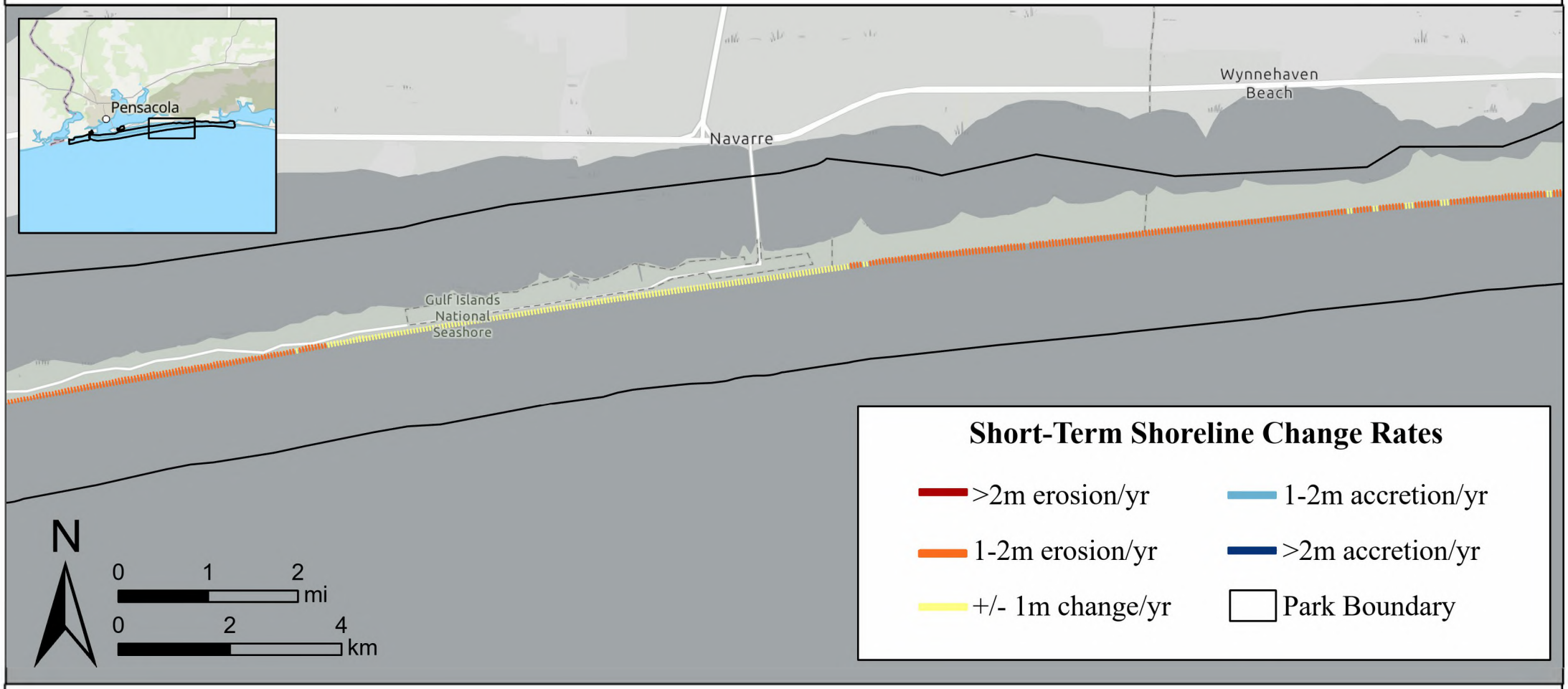

Produced by the NPS Ocean and Coastal Resources Branch **October 2022**

Spatial Reference - Horizontal: WGS 1984; Shoreline Change Rates - Data: USGS Coastal Change Hazards Portal (for the FL region: shoreline change rates were calculated using short-term linear regression rates (~30 years of data); for the MS region: shoreline change rates were calculated using short-term end-point rates and linear regression rates for the years 1960 and later (~30 years of data)); Boundary: NPS Land Resources Division; Basemaps: ESRI.

This map and associated geospatial datasets are intended for visualization purposes only and should not be used for navigation; they are not legally-binding and are not intended to be used as such. The National Park Service shall not be held liable for improper or incorrect use of the data described and/or contained herein.

Gulf Islands National Seashore Shoreline Change

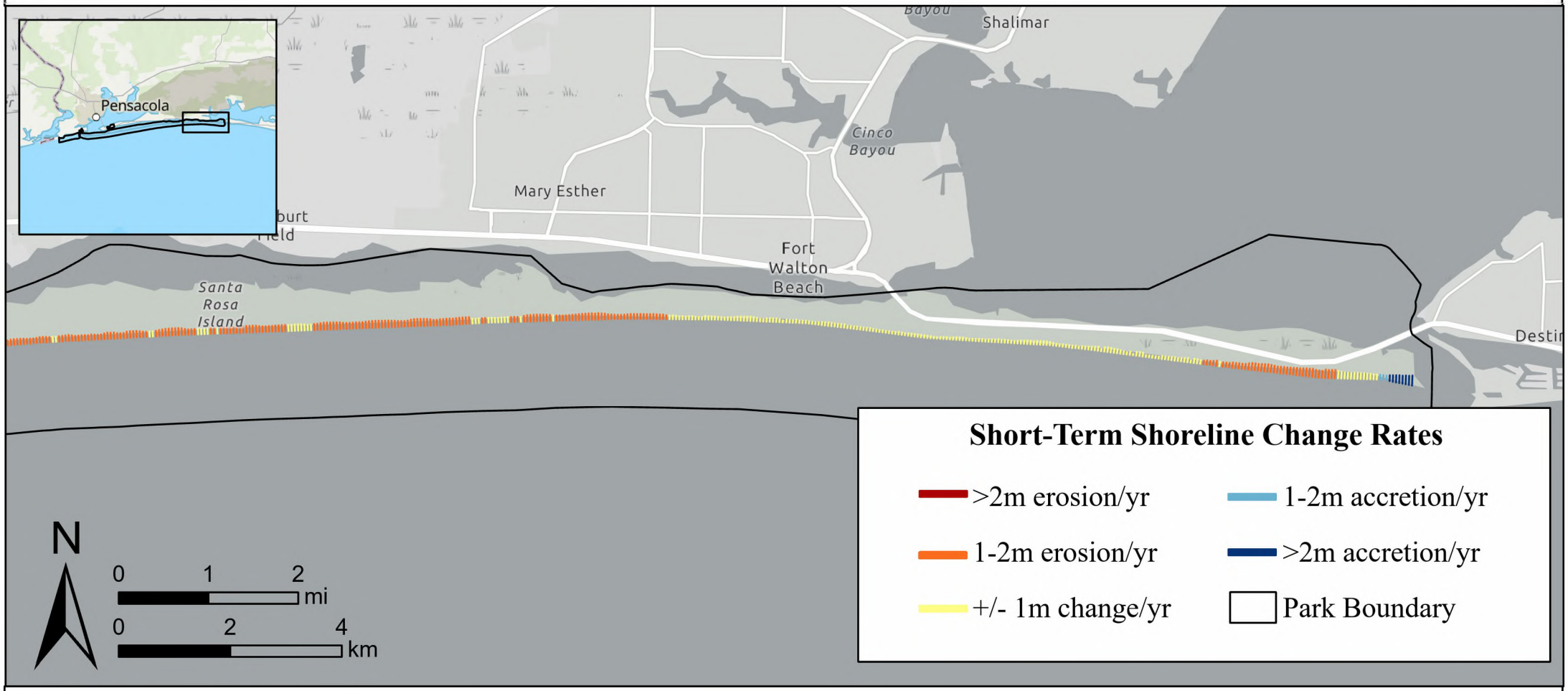

Produced by the NPS Ocean and Coastal Resources Branch **October 2022**

Spatial Reference - Horizontal: WGS 1984; Shoreline Change Rates - Data: USGS Coastal Change Hazards Portal (for the FL region: shoreline change rates were calculated using short-term linear regression rates (~30 years of data); for the MS region: shoreline change rates were calculated using short-term end-point rates and linear regression rates for the years 1960 and later (~30 years of data)); Boundary: NPS Land Resources Division; Basemaps: ESRI.

This map and associated geospatial datasets are intended for visualization purposes only and should not be used for navigation; they are not legally-binding and are not intended to be used as such. The National Park Service shall not be held liable for improper or incorrect use of the data described and/or contained herein.