Cumberland Island National Seashore Shoreline Change

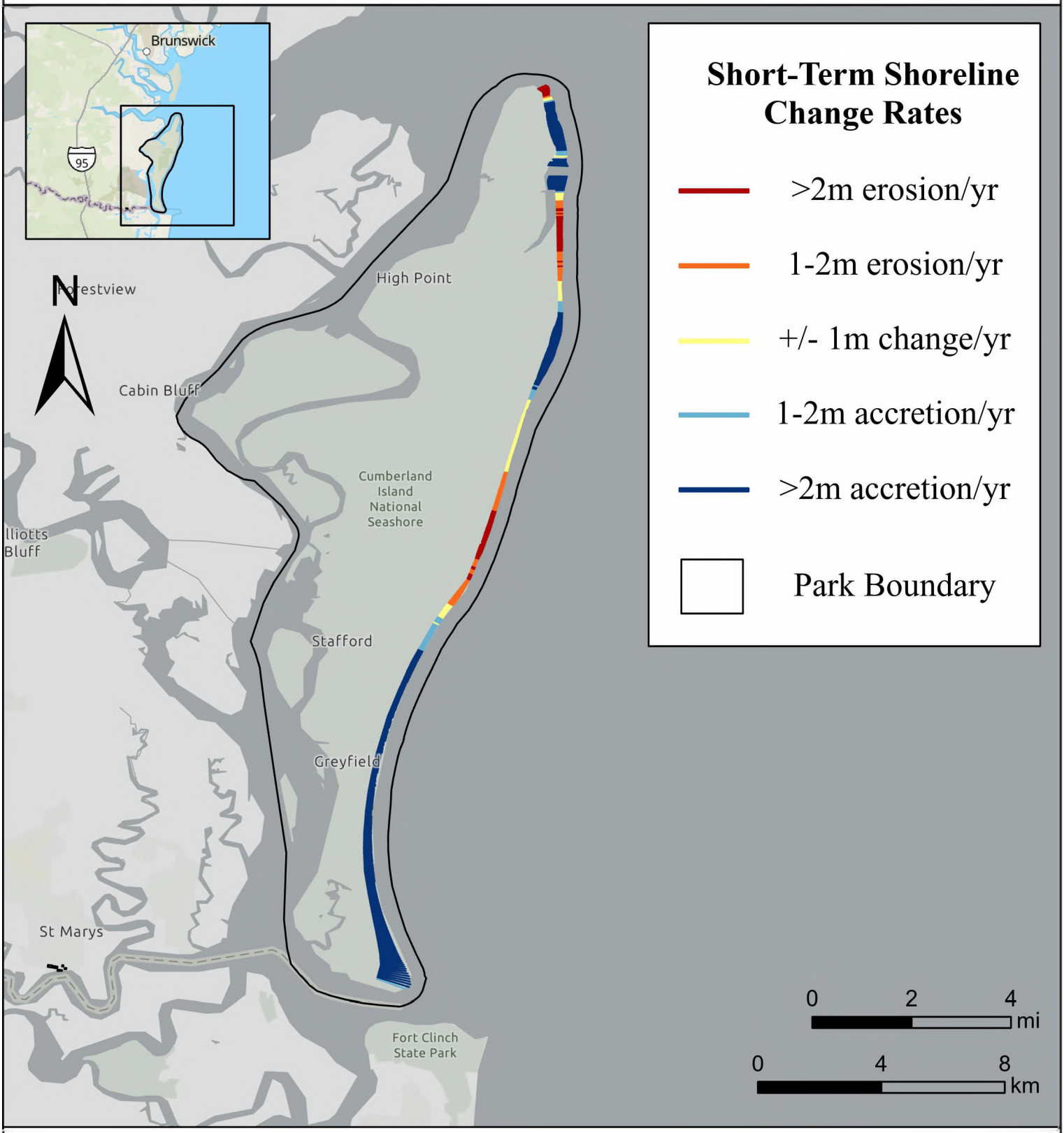

Produced by the NPS Ocean and Coastal Resources Branch **October 2022**

Spatial Reference - Horizontal: WGS 1984; Shoreline Change Rates - Data: USGS Coastal Change Hazards Portal (shoreline change rates were calculated using linear regression rates (~30 years of data)); Park Boundary: NPS Land Resources Division; Basemaps: ESRI.

This map and associated geospatial datasets are intended for visualization purposes only and should not be used for navigation; they are not legally-binding and are not intended to be used as such. The National Park Service shall not be held liable for improper or incorrect use of the data described and/or contained herein.

Cumberland Island National Seashore Shoreline Change

Short-Term Shoreline Change Rates

- >2m erosion/yr
- 1-2m erosion/yr
- +/- 1m change/yr
- 1-2m accretion/yr
- >2m accretion/yr
- Park Boundary

N

0 0.5 1 mi

0 1 2 km

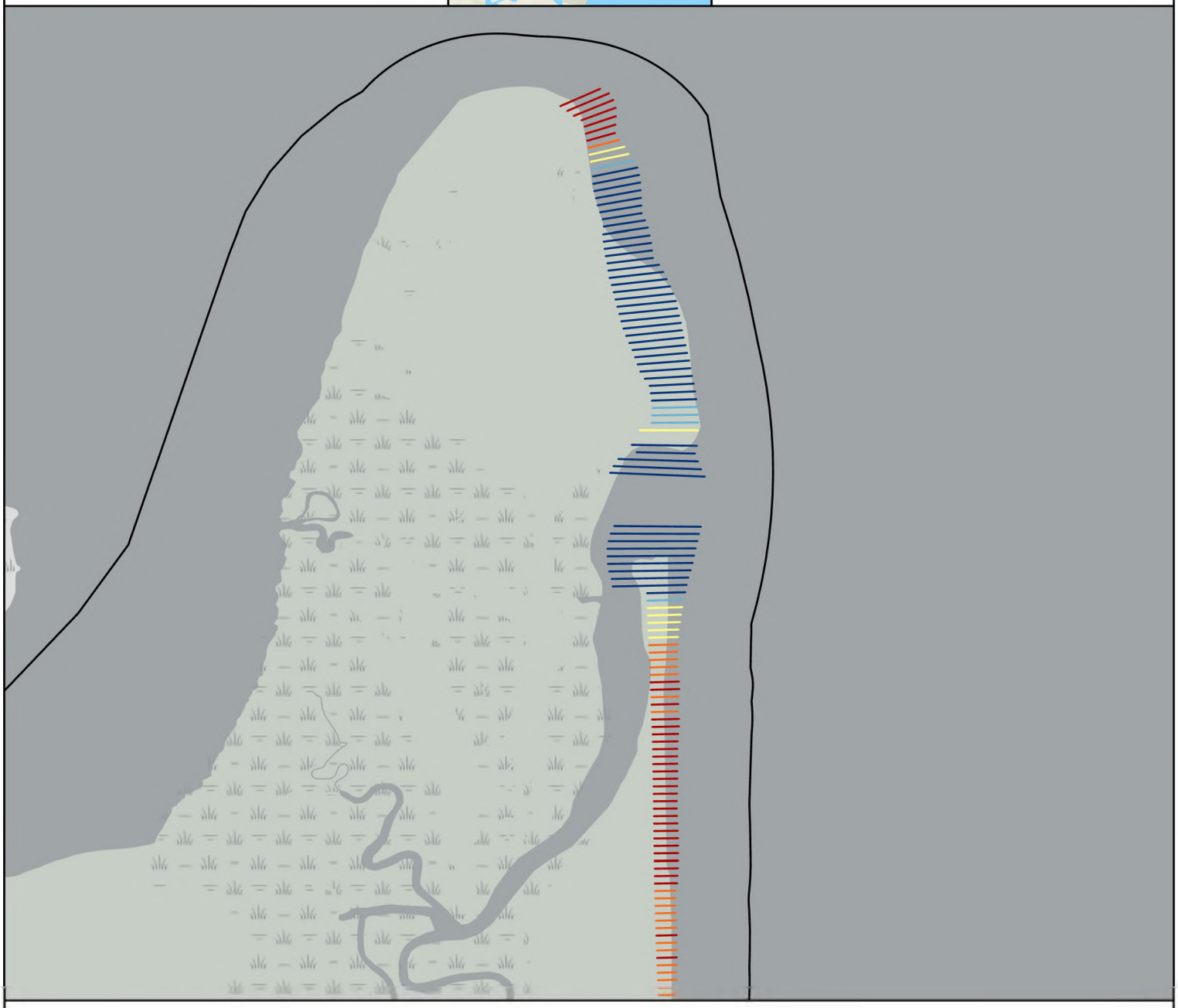

Produced by the NPS Ocean and Coastal Resources Branch **October 2022**

Spatial Reference - Horizontal: WGS 1984; Shoreline Change Rates - Data: USGS Coastal Change Hazards Portal (shoreline change rates were calculated using linear regression rates (~30 years of data)); Park Boundary: NPS Land Resources Division; Basemaps: ESRI.

This map and associated geospatial datasets are intended for visualization purposes only and should not be used for navigation; they are not legally-binding and are not intended to be used as such. The National Park Service shall not be held liable for improper or incorrect use of the data described and/or contained herein.

Cumberland Island National Seashore Shoreline Change

Short-Term Shoreline Change Rates

- >2m erosion/yr
- 1-2m erosion/yr
- +/- 1m change/yr
- 1-2m accretion/yr
- >2m accretion/yr
- Park Boundary

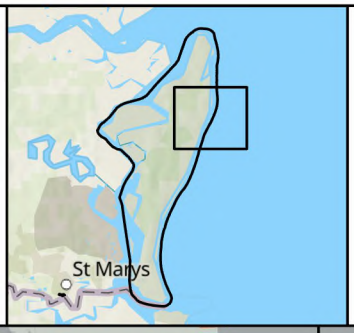

N

0 0.5 1 mi

0 1 2 km

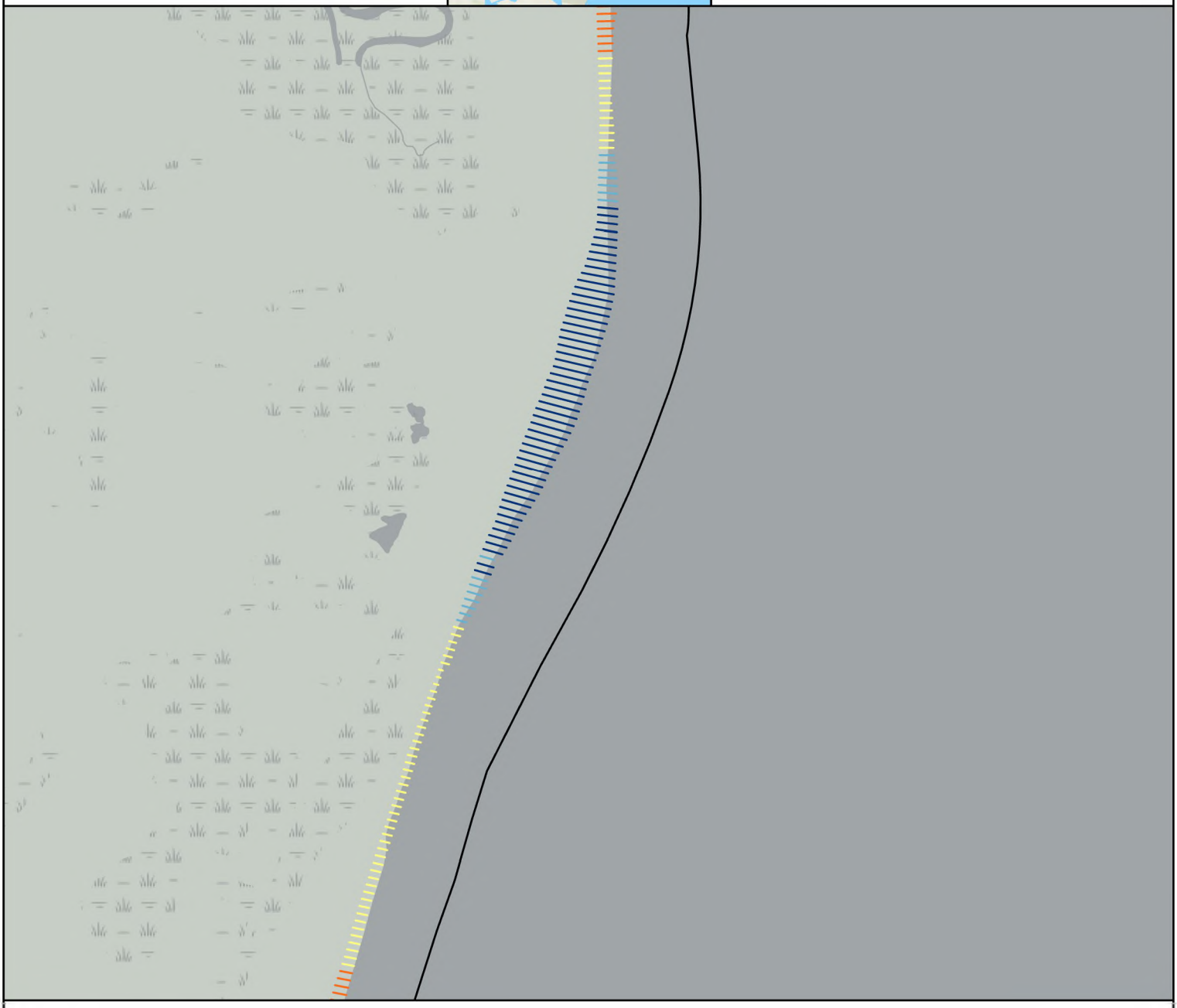

Produced by the NPS Ocean and Coastal Resources Branch **October 2022**

Spatial Reference - Horizontal: WGS 1984; Shoreline Change Rates - Data: USGS Coastal Change Hazards Portal (shoreline change rates were calculated using linear regression rates (~30 years of data)); Park Boundary: NPS Land Resources Division; Basemaps: ESRI.

This map and associated geospatial datasets are intended for visualization purposes only and should not be used for navigation; they are not legally-binding and are not intended to be used as such. The National Park Service shall not be held liable for improper or incorrect use of the data described and/or contained herein.

Cumberland Island National Seashore Shoreline Change

Short-Term Shoreline Change Rates

- >2m erosion/yr
- 1-2m erosion/yr
- +/- 1m change/yr
- 1-2m accretion/yr
- >2m accretion/yr
- Park Boundary

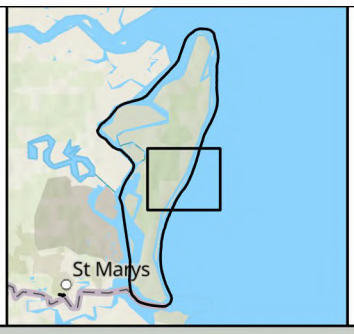

N

0 0.5 1 mi

0 1 2 km

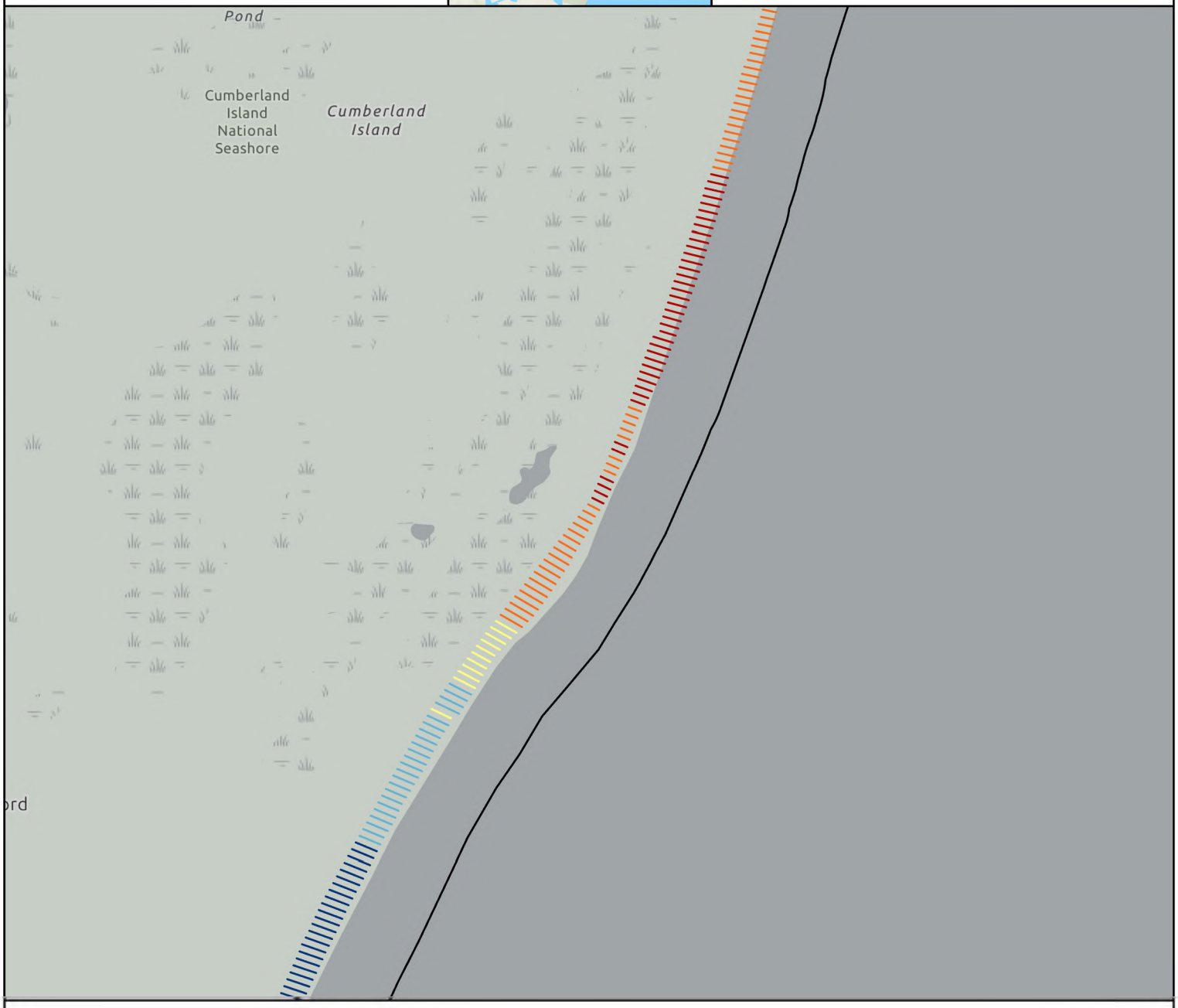

Produced by the NPS Ocean and Coastal Resources Branch **October 2022**

Spatial Reference - Horizontal: WGS 1984; Shoreline Change Rates - Data: USGS Coastal Change Hazards Portal (shoreline change rates were calculated using linear regression rates (~30 years of data)); Park Boundary: NPS Land Resources Division; Basemaps: ESRI.

This map and associated geospatial datasets are intended for visualization purposes only and should not be used for navigation; they are not legally-binding and are not intended to be used as such. The National Park Service shall not be held liable for improper or incorrect use of the data described and/or contained herein.

Cumberland Island National Seashore Shoreline Change

Short-Term Shoreline Change Rates

- >2m erosion/yr
- 1-2m erosion/yr
- +/- 1m change/yr
- 1-2m accretion/yr
- >2m accretion/yr
- Park Boundary

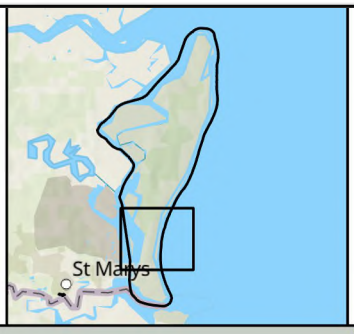

N

0 0.5 1 mi

0 1 2 km

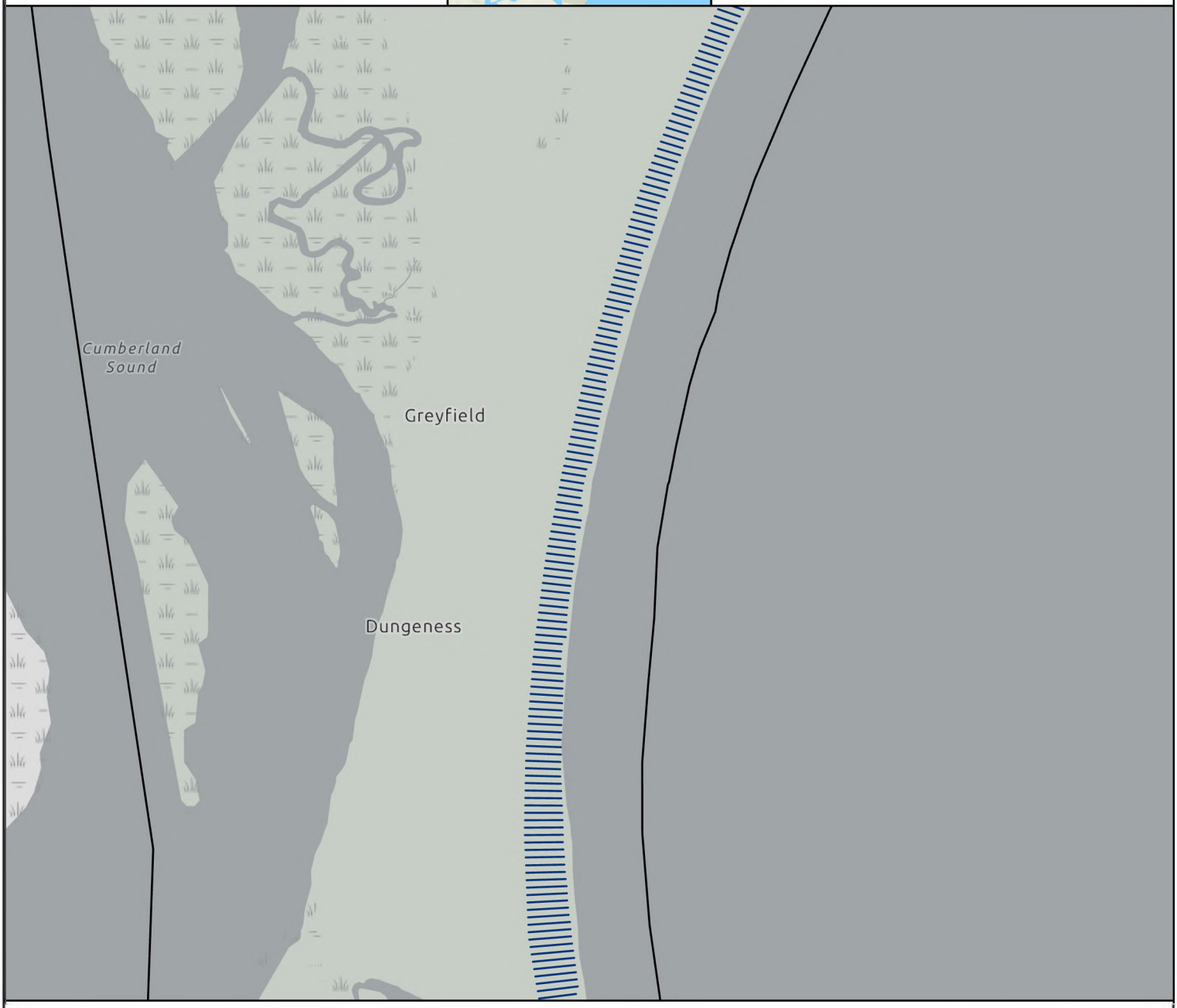

Produced by the NPS Ocean and Coastal Resources Branch **October 2022**

Spatial Reference - Horizontal: WGS 1984; Shoreline Change Rates - Data: USGS Coastal Change Hazards Portal (shoreline change rates were calculated using linear regression rates (~30 years of data)); Park Boundary: NPS Land Resources Division; Basemaps: ESRI.

This map and associated geospatial datasets are intended for visualization purposes only and should not be used for navigation; they are not legally-binding and are not intended to be used as such. The National Park Service shall not be held liable for improper or incorrect use of the data described and/or contained herein.

Cumberland Island National Seashore Shoreline Change

Short-Term Shoreline Change Rates

- >2m erosion/yr
- 1-2m erosion/yr
- +/- 1m change/yr
- 1-2m accretion/yr
- >2m accretion/yr
- Park Boundary

N

0 0.5 1 mi

0 1 2 km

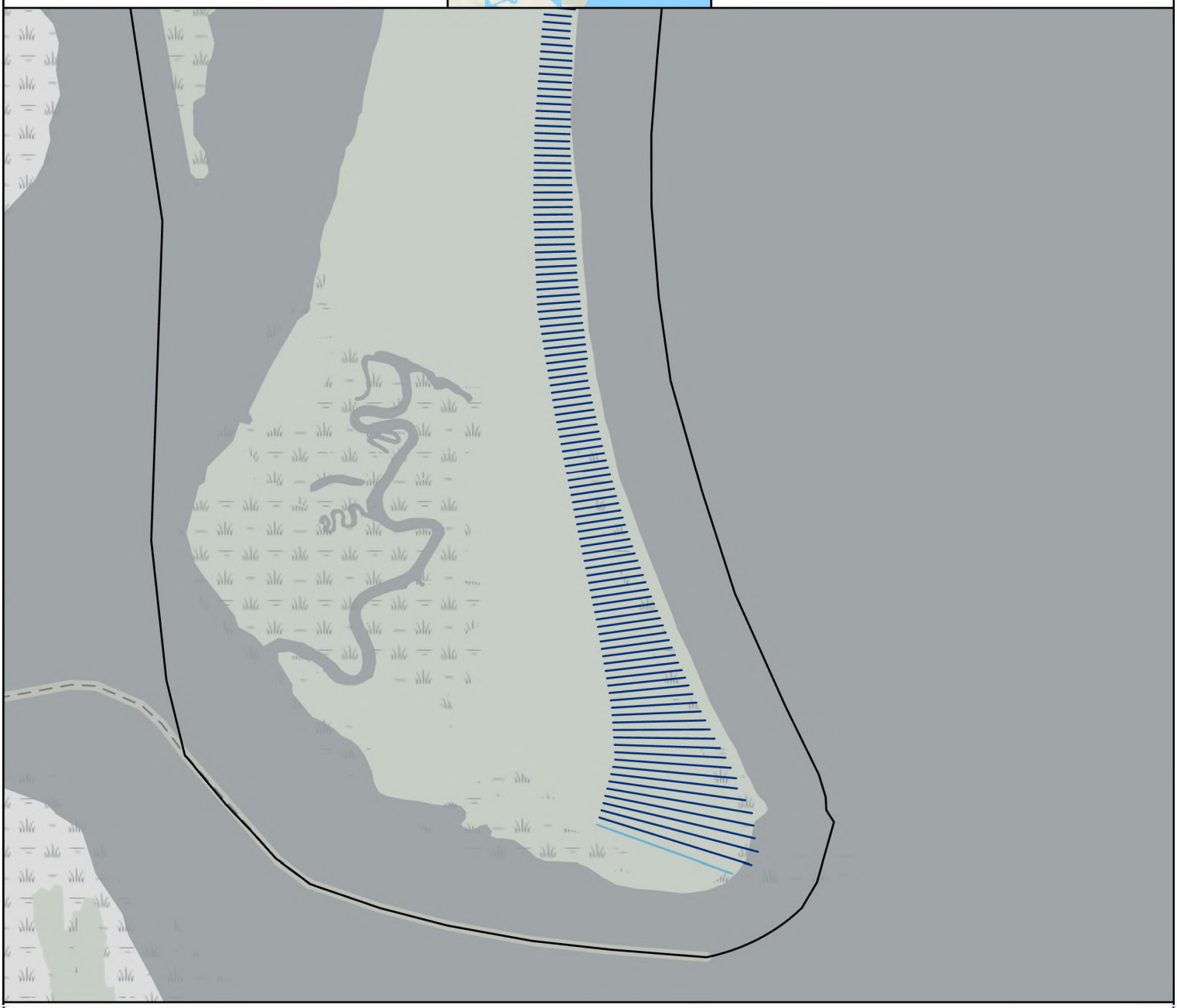

Produced by the NPS Ocean and Coastal Resources Branch **October 2022**

Spatial Reference - Horizontal: WGS 1984; Shoreline Change Rates - Data: USGS Coastal Change Hazards Portal (shoreline change rates were calculated using linear regression rates (~30 years of data)); Park Boundary: NPS Land Resources Division; Basemaps: ESRI.

This map and associated geospatial datasets are intended for visualization purposes only and should not be used for navigation; they are not legally-binding and are not intended to be used as such. The National Park Service shall not be held liable for improper or incorrect use of the data described and/or contained herein.