Fort Sumter and Fort Moultrie National Historical Park South Carolina

National Park Service
U.S. Department of the Interior

Fort Sumter and Fort Moultrie National Historical Park Shoreline Change

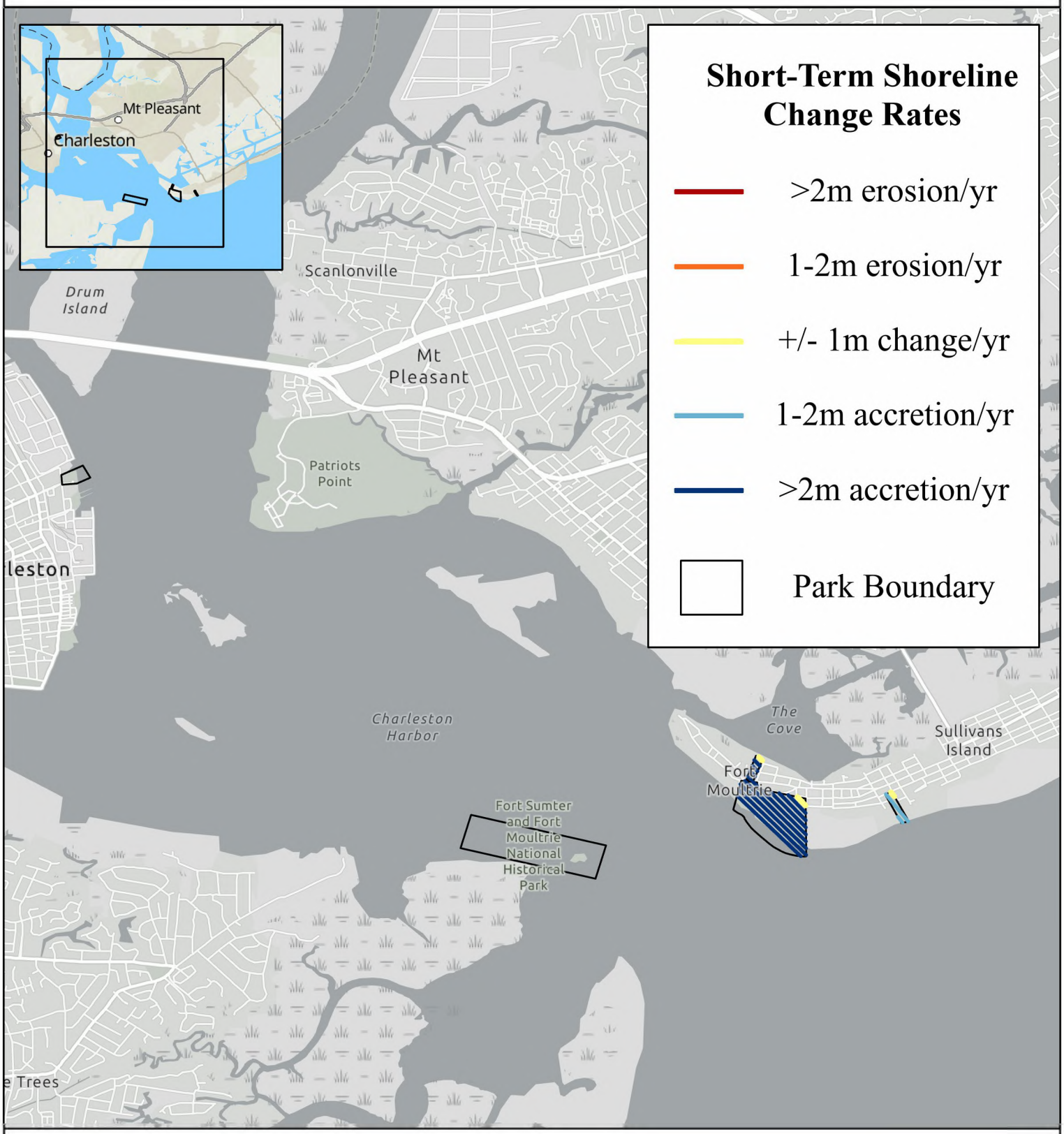

Produced by the NPS Ocean and Coastal Resources Branch **October 2022**

Spatial Reference - Horizontal: WGS 1984; Shoreline Change Rates - Data: USGS Coastal Change Hazards Portal (shoreline change rates were calculated using an end point rate method for years 1960 and later (~30 years of data)); Park Boundary: NPS Land Resources Division; Basemaps: ESRI.

This map and associated geospatial datasets are intended for visualization purposes only and should not be used for navigation; they are not legally-binding and are not intended to be used as such. The National Park Service shall not be held liable for improper or incorrect use of the data described and/or contained herein.

Fort Sumter and Fort Moultrie National Historical Park South Carolina

National Park Service

U.S. Department of the Interior

Fort Sumter and Fort Moultrie National Historical Park Shoreline Change

Short-Term Shoreline Change Rates

- >2m erosion/yr
- 1-2m erosion/yr
- +/- 1m change/yr
- 1-2m accretion/yr
- >2m accretion/yr
- Park Boundary

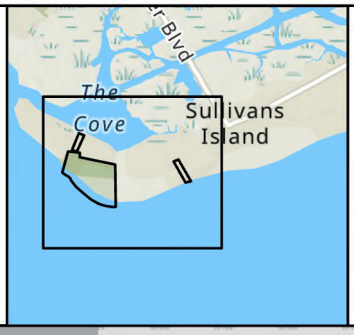

N

0 0.2 0.4 mi

0 0.3 0.6 km

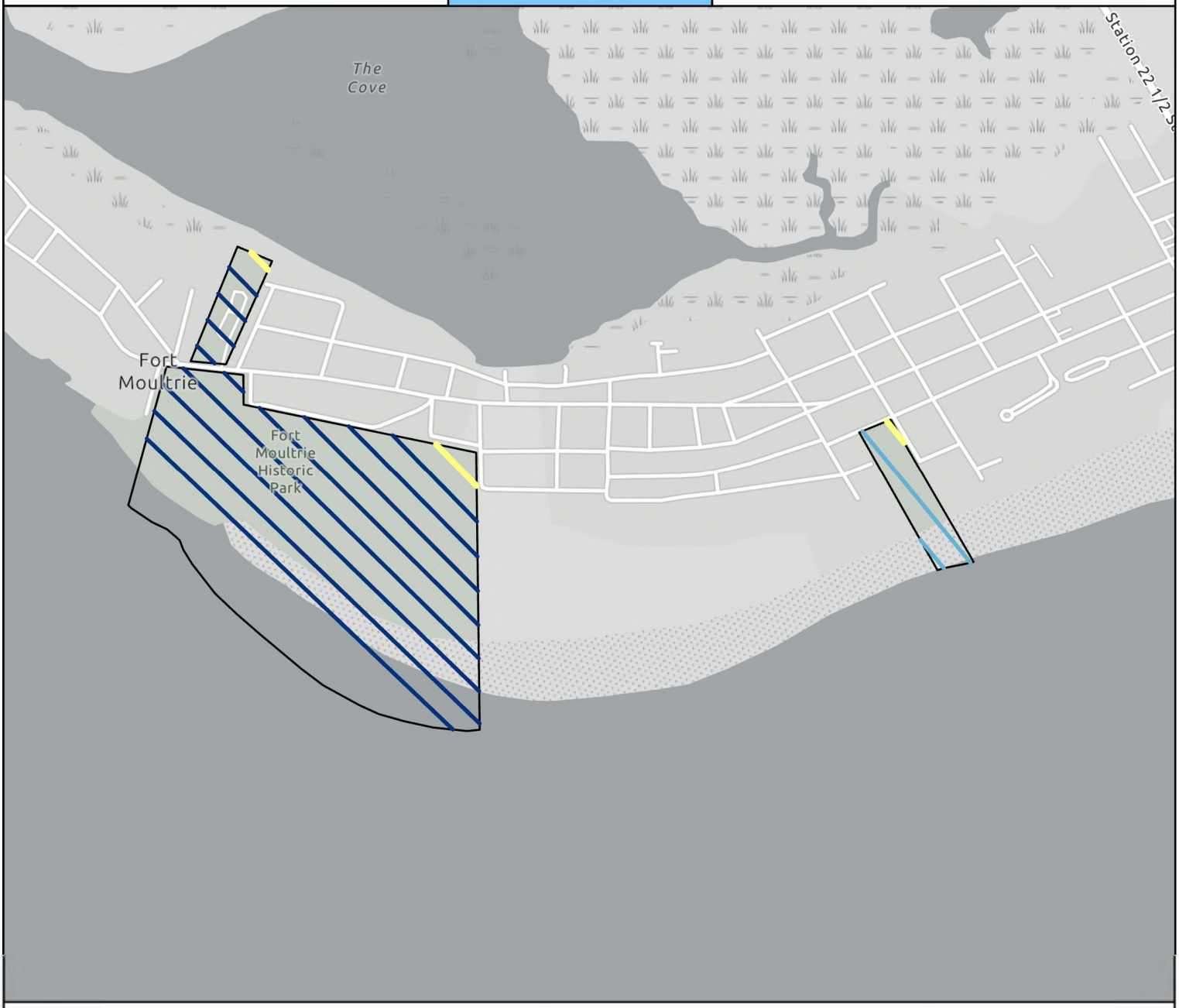

Produced by the NPS Ocean and Coastal Resources Branch **October 2022**

Spatial Reference - Horizontal: WGS 1984; Shoreline Change Rates - Data: USGS Coastal Change Hazards Portal (shoreline change rates were calculated using an end point rate method for years 1960 and later (~30 years of data)); Park Boundary: NPS Land Resources Division; Basemaps: ESRI.

This map and associated geospatial datasets are intended for visualization purposes only and should not be used for navigation; they are not legally-binding and are not intended to be used as such. The National Park Service shall not be held liable for improper or incorrect use of the data described and/or contained herein.