Docket Number: 9

IVANPAH SPRING TRIBUTARY TO COLOSSEUM GORGE THENCE IVANPAH LAKE (S012874)

Preliminary Docket Information

DOCKET INFORMATION FORM

Compiled by: Alexa Kreiling Date: 6/5/2024
Initial Docket Information Form ☒ Amendment # _____ (1,2,3 ...)
Includes Confidential Content ☐

Park Unit: MOJA **Docket #:** 9 **Docket Title** Ivanpah Spring Tributary to Colosseum Gorge thence Ivanpah Lake (S012874)

Docket Type: **Select all applicable:** ☒ PC/V (pre-code/vested) ☐ APP (appropriative) ☒ RIP (riparian) ☒ FRR (federal reserved right) ☒ PWR (public water reserve) ☒ ACQ (acquired) ☐ GW (groundwater) ☐ Own (ownership) ☐ Other _____

Region: ☐ NER & NCR ☐ IMR ☐ SER ☐ MWR ☐ IMR ☒ PWR ☐ AKR

Source: ☐ Groundwater ☒ Spring (When recognized by the State as separate from groundwater and surface water) ☐ Surface Water ☐ Direct Diversion ☐ Diversion to Storage ☐ Instream Flow

Name: Ivanpah Spring

State: CA
County: San Bernardino

Owner: U.S. National Park Service (As listed by the State)

Application #: S012874 **Date:** 1/31/1986
Permit #: _____ **Date Issued:** _____
License / Certificate #: _____ **Priority Date:** 1926
Ruling/Order/Decree #: _____ **Date Issued:** _____

Quantity: Rate: 1-2 Units: ☐ cfs ☐ gpm ☒ afy ☐ other _____
Duty: _____ Units: ☐ cfs ☐ gpm ☐ afy ☐ other _____

Use(s): ☐ Domestic ☒ Livestock ☐ Irrigation ☐ Municipal ☐ Industrial/Commercial ☒ Wildlife ☐ Instream ☐ other _____

POD Name / Location: _____ ☐ Multiple PODs (see water right)
Qtr: SW Qtr: SE Sec: 24 T: 17 N R: 13 E PM: _____
Latitude: 35.54034517 Longitude: -115.52857088
UTM _____ , _____ Datum: _____

POU Name / Location: _____ ☐ Multiple POUs (see water right)
Qtr: _____ Qtr: _____ Sec: _____ T: _____ R: _____ PM: _____
Latitude: _____ Longitude: _____
UTM _____ , _____ Datum: _____

Narrative / Remarks: Enter short narrative in the space below, attach additional page(s) as needed.

-1/28/1986 BLM filed statement and US Department of Interior Notification of Federal Reserve Water Rights to the State of CA for an FRR under Executive Order 4/17/1926 (Public Water Reserve No. 107).

-Supplemental Statements of Water Diversion and Use (1986, 1987, 1988) BLM reported purpose as Stockwatering: 10-30 head (cattle), Wildlife.

-Supplemental Statements of Water Diversion and Use (1989, 1990, 1991) and thereafter NPS reported type as Riparian and purpose as Wildlife.

-12/23/1998 NPS informs SWRCB Mojave National Preserve created 1/25/1994 California Desert Protection Act of 1994 and change of ownership (Pettee_CA SWRCB_12-23-98.pdf).

-1/12/2015 in response to SWRCB request for year diversion commenced WRB submitted, "1926 (PWR No. 107)" via eWRIMS (Hansen_CA_ SWRCB_01-15-2015.pdf). eWRIMS Data: Subtype: Riparian

-Supplemental Statements of Water Diversion and Use (2007-2023/current) filed by NPS.

☐ Additional Page(s) Attached

02 STATE

Mojave National Preserve

IVANPAH SPRING TRIBUTARY TO COLOSSEUM GORGE THENCE IVANPAH LAKE (S012874)

State Water Rights Documentation

[SUMMARY OF FINAL SUBMITTED VERSION]

SUPPLEMENTAL STATEMENT OF WATER DIVERSION AND USE FOR REPORTING PERIOD

October 1, 2022 to September 30, 2023

Primary Owner: U S NATIONAL PARK SERVICE
Statement Number: S012874
Date Submitted: 01/10/2024

Water is used under	Riparian Claim Other: Public Water Reserve 107 & Federal Reserve Right
Year diversion commenced	1926

Purpose of Use	
Recreational	aesthetics
Fish and Wildlife Preservation and Enhancement	wildlife habitat

Special Use Categories	
Are you using any water diverted under this right for the cultivation of cannabis?	No

Amount of Water Diverted and Used

Month	Amount directly diverted (Acre-Feet)	Amount diverted or collected to storage (Acre-Feet)	Amount beneficially used (Acre-Feet)
2022			
October	0	0	0.167
November	0	0	0.167
December	0	0	0.167
2023			
January	0	0	0.167
February	0	0	0.167
March	0	0	0.167
April	0	0	0.167
May	0	0	0.167
June	0	0	0.167
July	0	0	0.167
August	0	0	0.167
September	0	0	0.167
Total	0	0	2.004
Type of Diversion	No Diversion		
Comments	No water diverted for consumptive use. Beneficial use is for the enhancement of aquatic ecosystems, riparian zones, and wildlife habitat. The amount reported as used is estimated based on historical practices. The National Park Service (NPS)considers state appropriative claims to be federal property, and this change of type of use does not indicate an intent to abandon this claim. The NPS intends to determine whether a formal change in use is appropriate in the future.		

Water Diversion Measurement	
Required to measure as of the date this report is submitted	No

Is diversion measured?	No
An alternative compliance plan was submitted to the division of water rights on	
A request for additional time was submitted to the division of water rights on	

Measurement Attachments

Measurement ID Number	File Name	Description	Size
No attachments			

Measurement Data Files

Measurement ID Number	File Name	Description	Size
No data files			

Maximum Rate of Diversion

Month	Rate of Diversion
2022	
October	
November	
December	
2023	
January	
February	
March	
April	
May	
June	
July	
August	
September	

Water Transfers

Water transfered	No
Quantity transfered (Acre-Feet)	
Dates which transfer occurred	/ to /
Transfer approved by	

Water Supply Contracts

Water supply contract	No
Contract with	
Contract number	
Source from which contract water was diverted	
Point of diversion same as identified water right	
Amount (Acre-Feet) authorized to divert under this contract	
Amount (Acre-Feet) authorized to be diverted in 2023	
Amount (Acre-Feet) projected for 2024	
Exchange or settlement of prior rights	
All monthly reported diversion claimed under the prior rights	
Amount (Acre-Feet) of reported diversion solely under contract	

Credits Claimed

	Conservation	Reclaimed Water Use	Conjunctive Groundwater Use

Claimed? (Yes/No)	No	No	No
2022			
October			
November			
December			
2023			
January			
February			
March			
April			
May			
June			
July			
August			
September			

Conservation Supporting Information	
Description of conservation methods	
Description of baseline water use and time period	
Description of conservation calculation methods	
Conserved water used?	

Additional Remarks

Declaration: The United States holds both state law-based water rights and federal reserved rights, and may meet its water needs by using either or both types of right. The United States provides this information to the State in the interest of comity and with respect to the State desire to understand water uses in the State; however, by providing this information, the United States does not concede that the State has the power to regulate the rights of the United States to the use of water.

Attachments

File Name	Description	Size
No Attachments		

Contact Information of the Person Submitting the Form	
First Name	Sofia
Last Name	Andeskie
Relation to Water Right	Diverter of Record

Contact Information of the Person Submitting the Form	
First Name	Sofia
Last Name	Andeskie
Relation to Water Right	Diverter of Record

Information on Certification and Signatory	
Name of Person Signing and Certifying the Report	Sofia Andeskie
Date of Signature	01/10/2024

[SUMMARY OF FINAL SUBMITTED VERSION]

SUPPLEMENTAL STATEMENT OF WATER DIVERSION AND USE FOR REPORTING PERIOD

October 1, 2021 to September 30, 2022

Primary Owner: U S NATIONAL PARK SERVICE
Statement Number: S012874
Date Submitted: 01/13/2023

Water is used under	Riparian Claim Other: Public Water Reserve 107 & Federal Reserve Right
Year diversion commenced	1926

Purpose of Use	
Recreational	aesthetics
Fish and Wildlife Preservation and Enhancement	wildlife habitat

Special Use Categories	
Are you using any water diverted under this right for the cultivation of cannabis?	No

Amount of Water Diverted and Used			
Month	**Amount directly diverted (Acre-Feet)**	**Amount diverted or collected to storage (Acre-Feet)**	**Amount beneficially used (Acre-Feet)**
2021			
October	0	0	0.167
November	0	0	0.167
December	0	0	0.167
2022			
January	0	0	0.167
February	0	0	0.167
March	0	0	0.167
April	0	0	0.167
May	0	0	0.167
June	0	0	0.167
July	0	0	0.167
August	0	0	0.167
September	0	0	0.167
Total	0	0	2.004
Type of Diversion	No Diversion		
Comments	No water diverted for consumptive use. Beneficial use is for the enhancement of aquatic ecosystems, riparian zones, and wildlife habitat. The amount reported as used is estimated based on historical practices. The National Park Service (NPS)considers state appropriative claims to be federal property, and this change of type of use does not indicate an intent to abandon this claim. The NPS intends to determine whether a formal change in use is appropriate in the future.		

Water Diversion Measurement	
Required to measure as of the date this report is submitted	No

Is diversion measured?	No
An alternative compliance plan was submitted to the division of water rights on	
A request for additional time was submitted to the division of water rights on	

Measurement Attachments			
Measurement ID Number	File Name	Description	Size
No attachments			

Measurement Data Files			
Measurement ID Number	File Name	Description	Size
No data files			

Maximum Rate of Diversion	
Month	Rate of Diversion
2021	
October	
November	
December	
2022	
January	
February	
March	
April	
May	
June	
July	
August	
September	

Water Transfers	
Water transfered	No
Quantity transfered (Acre-Feet)	
Dates which transfer occurred	/ to /
Transfer approved by	

Water Supply Contracts	
Water supply contract	No
Contract with	
Contract number	
Source from which contract water was diverted	
Point of diversion same as identified water right	
Amount (Acre-Feet) authorized to divert under this contract	
Amount (Acre-Feet) authorized to be diverted in 2022	
Amount (Acre-Feet) projected for 2023	
Exchange or settlement of prior rights	
All monthly reported diversion claimed under the prior rights	
Amount (Acre-Feet) of reported diversion solely under contract	

Credits Claimed			
	Conservation	Reclaimed Water Use	Conjunctive Groundwater Use

Claimed? (Yes/No)	No	No	No
2021			
October			
November			
December			
2022			
January			
February			
March			
April			
May			
June			
July			
August			
September			

Conservation Supporting Information	
Description of conservation methods	
Description of baseline water use and time period	
Description of conservation calculation methods	
Conserved water used?	

Additional Remarks

Declaration: The United States holds both state law-based water rights and federal reserved rights, and may meet its water needs by using either or both types of right. The United States provides this information to the State in the interest of comity and with respect to the State desire to understand water uses in the State; however, by providing this information, the United States does not concede that the State has the power to regulate the rights of the United States to the use of water.

Attachments

File Name	Description	Size
No Attachments		

Contact Information of the Person Submitting the Form	
First Name	Anna Sofia
Last Name	Andeskie
Relation to Water Right	Diverter of Record

Contact Information of the Person Submitting the Form	
First Name	Anna Sofia
Last Name	Andeskie
Relation to Water Right	Diverter of Record

Information on Certification and Signatory	
Name of Person Signing and Certifying the Report	Anna Sofia Andeskie
Date of Signature	01/13/2023

[SUMMARY OF FINAL SUBMITTED VERSION]

SUPPLEMENTAL STATEMENT OF WATER DIVERSION AND USE FOR REPORTING PERIOD

January 1, 2021 to September 30, 2021

Primary Owner: U S NATIONAL PARK SERVICE
Statement Number: S012874
Date Submitted: 04/12/2022

Water is used under	Riparian Claim Other: Public Water Reserve 107, Federal Reserve Right
Year diversion commenced	1926

Purpose of Use	
Recreational	aesthetic
Fish and Wildlife Preservation and Enhancement	wildlife habitat

Special Use Categories	
Are you using any water diverted under this right for the cultivation of cannabis?	No

Amount of Water Diverted and Used			
Month	**Amount directly diverted (Acre-Feet)**	**Amount diverted or collected to storage (Acre-Feet)**	**Amount beneficially used (Acre-Feet)**
January	0	0	0.16
February	0	0	0.16
March	0	0	0.16
April	0	0	0.17
May	0	0	0.17
June	0	0	0.17
July	0	0	0.17
August	0	0	0.17
September	0	0	0.17
Total	0	0	1.5
Type of Diversion	No Diversion		
Comments	No water diverted for consumptive use. Beneficial use is for wildlife. The National Park Service (NPS)considers state appropriative licenses to be federal property, and this change of type of use does not indicate an intent to abandon this license. The NPS intends to determine whether a formal change in use is appropriate in the future.		

Water Diversion Measurement	
Required to measure as of the date this report is submitted	No
Is diversion measured?	No
An alternative compliance plan was submitted to the division of water rights on	
A request for additional time was submitted to the division of water rights on	

Measurement Attachments			
Measurement ID Number	**File Name**	**Description**	**Size**
No attachments			

Measurement Data Files			
Measurement ID Number	File Name	Description	Size
No data files			

Maximum Rate of Diversion	
Month	Rate of Diversion
January	
February	
March	
April	
May	
June	
July	
August	
September	

Water Transfers	
Water transfered	No
Quantity transfered (Acre-Feet)	
Dates which transfer occurred	/ to /
Transfer approved by	

Water Supply Contracts	
Water supply contract	No
Contract with	
Other provider	
Contract number	
Source from which contract water was diverted	
Point of diversion same as identified water right	
Amount (Acre-Feet) authorized to divert under this contract	
Amount (Acre-Feet) authorized to be diverted in 2021	
Amount (Acre-Feet) projected for 2022	
Exchange or settlement of prior rights	
All monthly reported diversion claimed under the prior rights	
Amount (Acre-Feet) of reported diversion solely under contract	

Credits Claimed			
	Conservation	Reclaimed Water Use	Conjunctive Groundwater Use
Claimed? (Yes/No)	No	No	No
January			
February			
March			
April			
May			
June			
July			
August			
September			

Conservation Supporting Information
Description of conservation methods
Description of baseline water use and time period
Description of conservation calculation methods
Conserved water used?

Additional Remarks
Declaration: The United States holds both state law-based water rights and federal reserved rights and may meet its water needs by using either or both types of right. The United States provides this information to the State in the interest of comity and with respect to the State desire to understand water uses in the State; however, by providing this information, the United States does not concede that the State has the power to regulate the rights of the United States to the use of water.

Attachments		
File Name	**Description**	**Size**
No Attachments		

Contact Information of the Person Submitting the Form	
First Name	Anna
Last Name	Andeskie
Relation to Water Right	Company Representative
The information in the report is true to the best of his/her knowledge and belief	Yes

Contact Information of the Person Submitting the Form	
First Name	Anna
Last Name	Andeskie
Relation to Water Right	Company Representative

Information on Certification and Signatory	
Name of Person Signing and Certifying the Report	Anna Sofia Andeskie
Date of Signature	04/12/2022

[SUMMARY OF FINAL SUBMITTED VERSION]

SUPPLEMENTAL STATEMENT OF WATER DIVERSION AND USE FOR 2020

Primary Owner: U S NATIONAL PARK SERVICE
Statement Number: S012874
Date Submitted: 04/20/2021

1. Water is used under	Riparian Claim Other: PWR, Federal Reserve
2. Year diversion commenced	1926

2. Purpose of Use	
Recreational	Aesthetic
Fish and Wildlife Preservation and Enhancement	Wildlife habitat

3. Special Use Categories	
C1. Are you using any water diverted under this right for the cultivation of cannabis?	No

4. Amount of Water Diverted and Used			
Month	**Amount directly diverted (Acre-Feet)**	**Amount diverted or collected to storage (Acre-Feet)**	**Amount beneficially used (Acre-Feet)**
January	0	0	0.16
February	0	0	0.16
March	0	0	0.16
April	0	0	0.17
May	0	0	0.17
June	0	0	0.17
July	0	0	0.17
August	0	0	0.17
September	0	0	0.17
October	0	0	0.17
November	0	0	0.17
December	0	0	0.17
Total	0	0	2.01
Type of Diversion	No Diversion		
Comments	No water diverted for consumptive use. Beneficial use is for wildlife. The National Park Service (NPS) considers state appropriative licenses to be federal property, and this change of type of use does not indicate an intent to abandon this license. The NPS intends to determine whether a formal change in use is appropriate in the future.		

5. Water Diversion Measurement	
a. Required to measure as of the date this report is submitted	No
b. Is diversion measured?	No
c. An alternative compliance plan was submitted to the division of water rights on	
d. A request for additional time was submitted to the division of water rights on	

Measurement Attachments			
Measurement ID Number	**File Name**	**Description**	**Size**
No attachments			

Measurement Data Files			
Measurement ID Number	File Name	Description	Size
No data files			

6. Maximum Rate of Diversion	
Month	Rate of Diversion
January	
February	
March	
April	
May	
June	
July	
August	
September	
October	
November	
December	

7. Water Transfers	
8a. Water transfered	No
8b. Quantity transfered (Acre-Feet)	
8c. Dates which transfer occurred	/ to /
8d. Transfer approved by	

Water Supply Contracts	
8e. Water supply contract	No
8f. Contract with	
8g. Other provider	
8h. Contract number	
8i. Source from which contract water was diverted	
8j. Point of diversion same as identified water right	
8k. Amount (Acre-Feet) authorized to divert under this contract	
8l. Amount (Acre-Feet) authorized to be diverted in 2020	
8m. Amount (Acre-Feet) projected for 2021	
8n. Exchange or settlement of prior rights	
8o. All monthly reported diversion claimed under the prior rights	
8p. Amount (Acre-Feet) of reported diversion solely under contract	

Credits Claimed			
	Conservation	Reclaimed Water Use	Conjunctive Groundwater Use
Claimed? (Yes/No)	No	No	No
January			
February			
March			
April			
May			
June			
July			

August			
September			
October			
November			
December			

Conservation Supporting Information	
Description of conservation methods	
Description of baseline water use and time period	
Description of conservation calculation methods	
Conserved water used?	

Additional Remarks
Declaration: The United States holds both state law-based water rights and federal reserved rights, and may meet its water needs by using either or both types of right. The United States provides this information to the State in the interest of comity and with respect to the State desire to understand water uses in the State; however, by providing this information, the United States does not concede that the State has the power to regulate the rights of the United States to the use of water.

Attachments		
File Name	**Description**	**Size**
No Attachments		

Contact Information of the Person Submitting the Form	
First Name	Anna
Last Name	Andeskie
Relation to Water Right	Company Representative
The information in the report is true to the best of his/her knowledge and belief	Yes

Contact Information of the Person Submitting the Form	
First Name	Anna
Last Name	Andeskie
Relation to Water Right	Company Representative

Information on Certification and Signatory	
Name of Person Signing and Certifying the Report	Anna Sofia Andeskie
Date of Signature	04/20/2021

[SUMMARY OF FINAL SUBMITTED VERSION]

SUPPLEMENTAL STATEMENT OF WATER DIVERSION AND USE FOR 2019

Primary Owner: U S NATIONAL PARK SERVICE
Statement Number: S012874
Date Submitted: 05/01/2020

1. Water is used under	Other: Claim for Federal Water Rights for wildlife
2. Year diversion commenced	1926

2. Purpose of Use	
Recreational	visitation, aesthetics
Fish and Wildlife Protection and/or Enhancement	wildlife, natural environment

3. Special Use Categories	
C1. Are you using any water diverted under this right for the cultivation of cannabis?	No

4. Amount of Water Diverted and Used

Month	Amount directly diverted (Acre-Feet)	Amount diverted or collected to storage (Acre-Feet)	Amount beneficially used (Acre-Feet)
January	0	0	0.16
February	0	0	0.16
March	0	0	0.16
April	0	0	0.17
May	0	0	0.17
June	0	0	0.17
July	0	0	0.17
August	0	0	0.17
September	0	0	0.17
October	0	0	0.17
November	0	0	0.17
December	0	0	0.17
Total	0	0	2.01
Type of Diversion	No Diversion		
Comments	There are no diversions for consumptive use, amount consumed by wildlife and habitat is not known.		

5. Water Diversion Measurement	
a. Required to measure as of the date this report is submitted	No
b. Is diversion measured?	No
c. An alternative compliance plan was submitted to the division of water rights on	
d. A request for additional time was submitted to the division of water rights on	

Measurement Attachments

Measurement ID Number	File Name	Description	Size
No attachments			

Measurement Data Files

Measurement ID Number	File Name	Description	Size

No data files

6. Maximum Rate of Diversion	
Month	**Rate of Diversion (Gallons Per Minute)**
January	0
February	0
March	0
April	0
May	0
June	0
July	0
August	0
September	0
October	0
November	0
December	0

7. Water Transfers	
8a. Water transfered	No
8b. Quantity transfered (Acre-Feet)	
8c. Dates which transfer occurred	/ to /
8d. Transfer approved by	

Water Supply Contracts	
8e. Water supply contract	No
8f. Contract with	
8g. Other provider	
8h. Contract number	
8i. Source from which contract water was diverted	
8j. Point of diversion same as identified water right	
8k. Amount (Acre-Feet) authorized to divert under this contract	
8l. Amount (Acre-Feet) authorized to be diverted in 2019	
8m. Amount (Acre-Feet) projected for 2020	
8n. Exchange or settlement of prior rights	
8o. All monthly reported diversion claimed under the prior rights	
8p. Amount (Acre-Feet) of reported diversion solely under contract	

8. Conservation of Water		
a.	Are you now employing water conservation efforts?	No
	Describe any water conservation efforts you have initiated	
b.	Amount of water conserved	
	I have data to support the above surface water use reductions due to conservation efforts.	

Water Quality and Wastewater Reclamation		
a.	Are you now or have you been using reclaimed water from a wastewater treatment facility, desalination facility, or water polluted by waste to a degree which unreasonably affects such water for other beneficial causes?	No
b.	Amount of reduced diversion	
	Type of substitute water supply	
	Amount of substitute water supply used	

	I have data to support the above surface water use reductions due to the use of a substitute water supply	

Conjuctive Use of Surface Water and Groundwater		
a.	Are you now using groundwater in lieu of surface water?	No
b.	Amount of groundwater used	
	I have data to support the above surface water use reductions due to the use of groundwater.	

Additional Remarks
Declaration: The United States holds both state law-based water rights and federal reserved rights, and may meet its water needs by using either or both types of right. The United States provides this information to the State in the interest of comity and with respect to the State desire to understand water uses in the State; however, by providing this information, the United States does not concede that the State has the power to regulate the rights of the United States to the use of water.

Attachments		
File Name	**Description**	**Size**
No Attachments		

Contact Information of the Person Submitting the Form	
First Name	Eric
Last Name	Lord
Relation to Water Right	Diverter of Record
The information in the report is true to the best of his/her knowledge and belief	Yes

[SUMMARY OF FINAL SUBMITTED VERSION]

SUPPLEMENTAL STATEMENT OF WATER DIVERSION AND USE FOR 2018

Primary Owner: U S NATIONAL PARK SERVICE
Statement Number: S012874
Date Submitted: 04/09/2019

1. Water is used under	Other: Claim for Federal Water Rights for wildlife
2. Year diversion commenced	1926

3. Purpose of Use	
Recreational	visitation, aesthetics
Fish and Wildlife Protection and/or Enhancement	wildlife, natural environment

4. Changes in Method of Diversion

Special Use Categories	
C1. Are you using any water diverted under this right for the cultivation of cannabis?	No

5. Maximum Rate of Diversion	
Month	Rate of Diversion (Gallons Per Minute)
January	0
February	0
March	0
April	0
May	0
June	0
July	0
August	0
September	0
October	0
November	0
December	0

6. Amount of Water Diverted and Used			
Month	Amount directly diverted (Acre-Feet)	Amount diverted or collected to storage (Acre-Feet)	Amount beneficially used (Acre-Feet)
January	0	0	0.16
February	0	0	0.16
March	0	0	0.16
April	0	0	0.17
May	0	0	0.17
June	0	0	0.17
July	0	0	0.17
August	0	0	0.17
September	0	0	0.17
October	0	0	0.17
November	0	0	0.17

December	0	0	0.17
Total	0	0	2.01
Type of Diversion	No Diversion		
Comments	There are no diversions for consumptive use, amount consumed by wildlife and habitat is not known.		

Water Transfers	
6d. Water transfered	No
6e. Quantity transfered (Acre-Feet)	
6f. Dates which transfer occurred	/ to /
6g. Transfer approved by	

Water Supply Contracts	
6h. Water supply contract	No
6i. Contract with	
6j. Other provider	
6k. Contract number	
6l. Source from which contract water was diverted	
6m. Point of diversion same as identified water right	
6n. Amount (Acre-Feet) authorized to divert under this contract	
6o. Amount (Acre-Feet) authorized to be diverted in 2018	
6p. Amount (Acre-Feet) projected for 2019	
6q. Exchange or settlement of prior rights	
6r. All monthly reported diversion claimed under the prior rights	
6s. Amount (Acre-Feet) of reported diversion solely under contract	

7. Water Diversion Measurement	
a. Required to measure as of the date this report is submitted	No
b. Is diversion measured?	No
c. An alternative compliance plan was submitted to the division of water rights on	
d. A request for additional time was submitted to the division of water rights on	

Measurement Attachments

Measurement ID Number	File Name	Description	Size
No attachments			

Measurement Data Files

Measurement ID Number	File Name	Description	Size
No data files			

8. Conservation of Water		
a.	Are you now employing water conservation efforts?	No
	Describe any water conservation efforts you have initiated	
b.	Amount of water conserved	
	I have data to support the above surface water use reductions due to conservation efforts.	

9. Water Quality and Wastewater Reclamation		
a.	Are you now or have you been using reclaimed water from a wastewater treatment facility, desalination facility, or water polluted by waste to a degree which unreasonably affects such water for other beneficial causes?	No

b.	Amount of reduced diversion	
	Type of substitute water supply	
	Amount of substitute water supply used	
	I have data to support the above surface water use reductions due to the use of a substitute water supply	

10. Conjuctive Use of Surface Water and Groundwater		
a.	Are you now using groundwater in lieu of surface water?	No
b.	Amount of groundwater used	
	I have data to support the above surface water use reductions due to the use of groundwater.	

Additional Remarks
Declaration: The United States holds both state law-based water rights and federal reserved rights, and may meet its water needs by using either or both types of right. The United States provides this information to the State in the interest of comity and with respect to the State desire to understand water uses in the State; however, by providing this information, the United States does not concede that the State has the power to regulate the rights of the United States to the use of water.

Attachments		
File Name	Description	Size
No Attachments		

Contact Information of the Person Submitting the Form	
First Name	David
Last Name	Burdette
Relation to Water Right	Other: Point of Contact at Mojave NP
The information in the report is true to the best of his/her knowledge and belief	Yes

[SUMMARY OF FINAL SUBMITTED VERSION]

SUPPLEMENTAL STATEMENT OF WATER DIVERSION AND USE FOR 2017

Primary Owner: U S NATIONAL PARK SERVICE
Statement Number: S012874
Date Submitted: 08/03/2018

1. Water is used under	Other: Acquired Federal Water Rights for wildlife
2. Year diversion commenced	1926

3. Purpose of Use	
Recreational	visitation, aesthetics
Fish and Wildlife Protection and/or Enhancement	wildlife, natural environment

4. Changes in Method of Diversion
none

Special Use Categories	
C1. Are you using any water diverted under this right for the cultivation of cannabis?	No

5-6. Maximum Rate of Diversion for each Month and Amount of Water Diverted and Used

Month	Rate of diversion (GPM)	Amount directly diverted (Acre-Feet)	Amount diverted or collected to storage (Acre-Feet)	Amount beneficially used (Acre-Feet)
January	0	0	0	0.16
February	0	0	0	0.16
March	0	0	0	0.17
April	0	0	0	0.17
May	0	0	0	0.17
June	0	0	0	0.16
July	0	0	0	0.16
August	0	0	0	0.17
September	0	0	0	0.17
October	0	0	0	0.17
November	0	0	0	0.17
December	0	0	0	0.17
Total		0	0	2
Type of Diversion	No Diversion			
Comments	There are no diversions for consumptive use, amount consumed by wildlife and habitat is not known.			

Water Transfers	
6d. Water transfered	No
6e. Quantity transfered (Acre-Feet)	
6f. Dates which transfer occurred	/ to /
6g. Transfer approved by	

Water Supply Contracts

6h. Water supply contract	No
6i. Contract with	
6j. Other provider	
6k. Contract number	
6l. Source from which contract water was diverted	
6m. Point of diversion same as identified water right	
6n. Amount (Acre-Feet) authorized to divert under this contract	
6o. Amount (Acre-Feet) authorized to be diverted in 2017	
6p. Amount (Acre-Feet) projected for 2018	
6q. Exchange or settlement of prior rights	
6r. All monthly reported diversion claimed under the prior rights	
6s. Amount (Acre-Feet) of reported diversion solely under contract	

7. Water Diversion Measurement	
a. Required to measure as of the date this report is submitted	No
b. Is diversion measured?	No
c. An alternative compliance plan was submitted to the division of water rights on	
d. A request for additional time was submitted to the division of water rights on	

8. Conservation of Water		
a.	Are you now employing water conservation efforts?	No
	Describe any water conservation efforts you have initiated	
b.	Amount of water conserved	
	I have data to support the above surface water use reductions due to conservation efforts.	

9. Water Quality and Wastewater Reclamation		
a.	Are you now or have you been using reclaimed water from a wastewater treatment facility, desalination facility, or water polluted by waste to a degree which unreasonably affects such water for other beneficial causes?	No
b.	Amount of reduced diversion	
	Type of substitute water supply	
	Amount of substitute water supply used	
	I have data to support the above surface water use reductions due to the use of a substitute water supply	

10. Conjuctive Use of Surface Water and Groundwater		
a.	Are you now using groundwater in lieu of surface water?	No
b.	Amount of groundwater used	
	I have data to support the above surface water use reductions due to the use of groundwater.	

Additional Remarks

Declaration: The United States holds both state law-based water rights and federal reserved rights, and may meet its water needs by using either or both types of right. The United States provides this information to the State in the interest of comity and with respect to the State desire to understand water uses in the State; however, by providing this information, the United States does not concede that the State has the power to regulate the rights of the United States to the use of water.

Attachments

File Name	Description	Size
No Attachments		

Contact Information of the Person Submitting the Form	
First Name	David

Last Name	Burdette
Relation to Water Right	Other: Point of Contact at Mojave NP
The information in the report is true to the best of his/her knowledge and belief	Yes

[SUMMARY OF FINAL SUBMITTED VERSION]

SUPPLEMENTAL STATEMENT OF WATER DIVERSION AND USE FOR 2016

Primary Owner: U S NATIONAL PARK SERVICE
Statement Number: S012874
Date Submitted: 03/15/2017

1. Water is used under	Other: PWR 107
2. Year diversion commenced	1926

3. Purpose of Use	
Fish and Wildlife Protection and/or Enhancement	wildlife

4. Changes in Method of Diversion

Special Use Categories	
C1. Are you using any water diverted under this right for the cultivation of cannabis?	No

5-6. Maximum Rate of Diversion for each Month and Amount of Water Diverted and Used				
Month	Rate of diversion (GPM)	Amount directly diverted (Acre-Feet)	Amount diverted or collected to storage (Acre-Feet)	Amount beneficially used (Acre-Feet)
January	0	0	0	0.15
February	0	0	0	0.14
March	0	0	0	0.14
April	0	0	0	0.14
May	0	0	0	0.14
June	0	0	0	0.15
July	0	0	0	0.16
August	0	0	0	0.16
September	0	0	0	0.16
October	0	0	0	0.16
November	0	0	0	0.16
December	0	0	0	0.17
Total		0	0	1.83
Type of Diversion	No Diversion			
Comments	Beneficial use is for wildlife. The NPS considers state law-based water rights to be federal property, and this change of type of use does not indicate an intent to abandon this water right. The NPS intends to determine whether a formal change in use is appropriate in the future.			

Water Transfers	
6d. Water transfered	No

6e. Quantity transfered (Acre-Feet)	
6f. Dates which transfer occurred	/ to /
6g. Transfer approved by	

Water Supply Contracts	
6h. Water supply contract	No
6i. Contract with	
6j. Other provider	
6k. Contract number	
6l. Source from which contract water was diverted	
6m. Point of diversion same as identified water right	
6n. Amount (Acre-Feet) authorized to divert under this contract	
6o. Amount (Acre-Feet) authorized to be diverted in 2016	
6p. Amount (Acre-Feet) projected for 2017	
6q. Exchange or settlement of prior rights	
6r. All monthly reported diversion claimed under the prior rights	
6s. Amount (Acre-Feet) of reported diversion solely under contract	

7. Water Diversion Measurement	
a. Required to measure as of the date this report is submitted	No
b. Is diversion measured?	No
c. An alternative compliance plan was submitted to the division of water rights on	
d. A request for additional time was submitted to the division of water rights on	

8. Conservation of Water		
a.	Are you now employing water conservation efforts?	No
	Describe any water conservation efforts you have initiated	
b.	Amount of water conserved	
	I have data to support the above surface water use reductions due to conservation efforts.	

9. Water Quality and Wastewater Reclamation		
a.	Are you now or have you been using reclaimed water from a wastewater treatment facility, desalination facility, or water polluted by waste to a degree which unreasonably affects such water for other beneficial causes?	No
b.	Amount of reduced diversion	
	Type of substitute water supply	
	Amount of substitute water supply used	
	I have data to support the above surface water use reductions due to the use of a substitute water supply	

10. Conjuctive Use of Surface Water and Groundwater		
a.	Are you now using groundwater in lieu of surface water?	No
b.	Amount of groundwater used	
	I have data to support the above surface water use reductions due to the use of groundwater.	

Additional Remarks

Declaration: The United States holds both state law-based water rights and federal reserved rights, and may meet its water needs by using either or both types of right. The United States provides this information to the State in the interest of comity and with respect to the State desire to understand water uses in the State; however, by providing this information, the United States does not concede that the State has the power to regulate the rights of the United States to the use of water.

Attachments		
File Name	**Description**	**Size**
No Attachments		

Contact Information of the Person Submitting the Form	
First Name	David
Last Name	Burdette
Relation to Water Right	Diverter of Record
The information in the report is true to the best of his/her knowledge and belief	Yes

#5

[SUMMARY OF FINAL SUBMITTED VERSION]

SUPPLEMENTAL STATEMENT OF WATER DIVERSION AND USE FOR 2015

Primary Owner: U S NATIONAL PARK SERVICE
Statement Number: S012874
Date Submitted: 2016-06-15

1. Water is used under	Riparian Claim Other: Federal Reserved Water Rights
2. Year diversion commenced	1926

3-4. Maximum Rate of Diversion for each Month and Amount of Water Diverted and Used				
Month	**Rate of diversion**	**Amount directly diverted (Acre-Feet)**	**Amount diverted or collected to storage (Acre-Feet)**	**Amount beneficially used (Acre-Feet)**
January		0	0	0.16667
February		0	0	0.16667
March		0	0	0.16667
April		0	0	0.16667
May		0	0	0.16667
June		0	0	0.16667
July		0	0	0.16667
August		0	0	0.16667
September		0	0	0.16667
October		0	0	0.16667
November		0	0	0.16667
December		0	0	0.16667
Total		0	0	2.00004
Type of Diversion	No Diversion			
Comments	The United States National Park Service (NPS) considers state appropriative licenses to be federal property, and this change of type of use does not indicate an intent to abandon this license. The NPS intends to determine whether a formal change in use is appropriate in the future.			

Water Transfers	
8e. Water transfered	No
8f. Quantity transfered (Acre-Feet)	
8g. Dates which transfer occurred	/ to /
8h. Transfer approved by	

Water Supply Contracts	
8i. Water supply contract	No
8j. Contract with	
8k. Other provider	
8l. Contract number	

8m. Source from which contract water was diverted	
8n. Point of diversion same as identified water right	
8o. Amount (Acre-Feet) authorized to divert under this contract	
8p. Amount (Acre-Feet) authorized to be diverted in 2015	
8q. Amount (Acre-Feet) projected for 2016	
8r. Exchange or settlement of prior rights	
8s. All monthly reported diversion claimed under the prior rights	
8t. Amount (Acre-Feet) of reported diversion solely under contract	

5. Water Diversion Measurement		
a.	Measurement	Direct measurement using a device listed in Section 1 is "not locally cost effective" for water directly diverted and/or diverted to storage
b.	Types of measuring devices used	
c.	Additional technology used	
	Description of additional technology used	
d.	Who installed your measuring device (s)	
e.	Make, model number, and last calibration date of your measuring device(s)	
f.	Why direct measurement using a device listed in Section 1 is "not locally cost effective"	Diversion is small or minimal in size No power at diversion point Other
	Explanation of why use of devices and technologies listed in Section 1 are "not locally cost effective"	The water source is located in a remote area. There is no way to secure a battery operated device. Any device left at the water source would be stolen or vandalized.
g.	Method(s) used as an alternative to direct measurement	Other
	Explanation of method(s) used as an alternative to direct measurement	A visual estimate of the flow is made on this remote water source. This water source is only used for wildlife and the amount of water used is so small that a visual estimate is sufficient.

6. Purpose of Use	
Fish and Wildlife Protection and/or Enhancement	water for wildlife

7. Changes in Method of Diversion

8. Conservation of Water		
a.	Are you now employing water conservation efforts?	No
	Describe any water conservation efforts you have initiated	
b.	Amount of water conserved	Acre-Feet
	I have data to support the above surface water use reductions due to conservation efforts.	

9. Water Quality and Wastewater Reclamation		
a.	Are you now or have you been using reclaimed water from a wastewater treatment facility, desalination facility, or water polluted by waste to a degree which unreasonably affects such water for other beneficial causes?	No

b.	Amount of reduced diversion	
	Type of substitute water supply	
	Amount of substitute water supply used	
	I have data to support the above surface water use reductions due to the use of a substitute water supply	

10. Conjuctive Use of Surface Water and Groundwater		
a.	Are you now using groundwater in lieu of surface water?	No
b.	Amount of groundwater used	
	I have data to support the above surface water use reductions due to the use of groundwater.	

11a. Additional Remarks
Declaration: The United States holds both state law-based water rights and federal reserved rights, and may meet its water needs by using either or both types of right. The United States provides this information to the State in the interest of comity and with respect to the State desire to understand water uses in the State; however, by providing this information, the United States does not concede that the State has the power to regulate the rights of the United States to the use of water.

Attachments		
File Name	**Description**	**Size**
No Attachments		

Contact Information of the Person Submitting the Form	
First Name	David
Last Name	Burdette
Relation to Water Right	Diverter of Record
The information in the report is true to the best of his/her knowledge and belief	Yes

[SUMMARY OF FINAL SUBMITTED VERSION]

SUPPLEMENTAL STATEMENT OF WATER DIVERSION AND USE FOR 2014

Primary Owner: U S NATIONAL PARK SERVICE
Statement Number: S012874
Date Submitted: 2016-06-15

1. Water is used under	Riparian Claim Other: Federal Reserved Water Rights
2. Year diversion commenced	1926

3-4. Maximum Rate of Diversion for each Month and Amount of Water Diverted and Used				
Month	**Rate of diversion**	**Amount directly diverted (Acre-Feet)**	**Amount diverted or collected to storage (Acre-Feet)**	**Amount beneficially used (Acre-Feet)**
January		0	0	0.1667
February		0	0	0.1667
March		0	0	0.1667
April		0	0	0.1667
May		0	0	0.1667
June		0	0	0.1667
July		0	0	0.1667
August		0	0	0.1667
September		0	0	0.1667
October		0	0	0.1667
November		0	0	0.1667
December		0	0	0.1667
Total		0	0	2.0004
Type of Diversion	No Diversion			
Comments	The United States National Park Service (NPS) considers state appropriative licenses to be federal property, and this change of type of use does not indicate an intent to abandon this license. The NPS intends to determine whether a formal change in use is appropriate in the future.			

Water Transfers	
8e. Water transfered	No
8f. Quantity transfered (Acre-Feet)	
8g. Dates which transfer occurred	/ to /
8h. Transfer approved by	

Water Supply Contracts	
8i. Water supply contract	No
8j. Contract with	
8k. Other provider	
8l. Contract number	

8m. Source from which contract water was diverted	
8n. Point of diversion same as identified water right	
8o. Amount (Acre-Feet) authorized to divert under this contract	
8p. Amount (Acre-Feet) authorized to be diverted in 2014	
8q. Amount (Acre-Feet) projected for 2015	
8r. Exchange or settlement of prior rights	
8s. All monthly reported diversion claimed under the prior rights	
8t. Amount (Acre-Feet) of reported diversion solely under contract	

5. Water Diversion Measurement		
a.	Measurement	Direct measurement using a device listed in Section 1 is "not locally cost effective" for water directly diverted and/or diverted to storage
b.	Types of measuring devices used	
c.	Additional technology used	
	Description of additional technology used	
d.	Who installed your measuring device (s)	
e.	Make, model number, and last calibration date of your measuring device(s)	
f.	Why direct measurement using a device listed in Section 1 is "not locally cost effective"	Diversion is small or minimal in size No power at diversion point Other
	Explanation of why use of devices and technologies listed in Section 1 are "not locally cost effective"	The water source is located in a remote area. There is no way to secure a battery operated device. Any device left at the water source would be stolen or vandalized.
g.	Method(s) used as an alternative to direct measurement	Other
	Explanation of method(s) used as an alternative to direct measurement	A visual estimate of the flow is made on this remote water source. This water source is only used for wildlife and the amount of water used is so small that a visual estimate is sufficient.

6. Purpose of Use	
Fish and Wildlife Protection and/or Enhancement	water for wildlife

7. Changes in Method of Diversion

8. Conservation of Water		
a.	Are you now employing water conservation efforts?	No
	Describe any water conservation efforts you have initiated	
b.	Amount of water conserved	Acre-Feet
	I have data to support the above surface water use reductions due to conservation efforts.	

9. Water Quality and Wastewater Reclamation		
a.	Are you now or have you been using reclaimed water from a wastewater treatment facility, desalination facility, or water polluted by waste to a degree which unreasonably affects such water for other beneficial causes?	No

b.	Amount of reduced diversion	
	Type of substitute water supply	
	Amount of substitute water supply used	
	I have data to support the above surface water use reductions due to the use of a substitute water supply	

10. Conjuctive Use of Surface Water and Groundwater		
a.	Are you now using groundwater in lieu of surface water?	No
b.	Amount of groundwater used	
	I have data to support the above surface water use reductions due to the use of groundwater.	

11a. Additional Remarks
Declaration: The United States holds both state law-based water rights and federal reserved rights, and may meet its water needs by using either or both types of right. The United States provides this information to the State in the interest of comity and with respect to the State desire to understand water uses in the State; however, by providing this information, the United States does not concede that the State has the power to regulate the rights of the United States to the use of water.

Attachments		
File Name	**Description**	**Size**
No Attachments		

Contact Information of the Person Submitting the Form	
First Name	David
Last Name	Burdette
Relation to Water Right	Diverter of Record
The information in the report is true to the best of his/her knowledge and belief	Yes

[SUMMARY OF FINAL SUBMITTED VERSION]

SUPPLEMENTAL STATEMENT OF WATER DIVERSION AND USE FOR 2013

Primary Owner: U S NATIONAL PARK SERVICE
Statement Number: S012874
Date Submitted: 2016-06-15

1. Water is used under	Riparian Claim Other: Federal Reserved Water Rights
2. Year diversion commenced	1926

3-4. Maximum Rate of Diversion for each Month and Amount of Water Diverted and Used

Month	Rate of diversion	Amount directly diverted (Acre-Feet)	Amount diverted or collected to storage (Acre-Feet)	Amount beneficially used (Acre-Feet)
January		0	0	0.1667
February		0	0	0.1667
March		0	0	0.1667
April		0	0	0.1667
May		0	0	0.1667
June		0	0	0.1667
July		0	0	0.1667
August		0	0	0.1667
September		0	0	0.1667
October		0	0	0.1667
November		0	0	0.1667
December		0	0	0.1667
Total		0	0	2.0004
Type of Diversion	No Diversion			
Comments	The United States National Park Service (NPS) considers state appropriative licenses to be federal property, and this change of type of use does not indicate an intent to abandon this license. The NPS intends to determine whether a formal change in use is appropriate in the future.			

Water Transfers	
8e. Water transfered	No
8f. Quantity transfered (Acre-Feet)	
8g. Dates which transfer occurred	/ to /
8h. Transfer approved by	

Water Supply Contracts	
8i. Water supply contract	No
8j. Contract with	
8k. Other provider	
8l. Contract number	

8m. Source from which contract water was diverted	
8n. Point of diversion same as identified water right	
8o. Amount (Acre-Feet) authorized to divert under this contract	
8p. Amount (Acre-Feet) authorized to be diverted in 2013	
8q. Amount (Acre-Feet) projected for 2014	
8r. Exchange or settlement of prior rights	
8s. All monthly reported diversion claimed under the prior rights	
8t. Amount (Acre-Feet) of reported diversion solely under contract	

5. Water Diversion Measurement		
a.	Measurement	Direct measurement using a device listed in Section 1 is "not locally cost effective" for water directly diverted and/or diverted to storage
b.	Types of measuring devices used	
c.	Additional technology used	
	Description of additional technology used	
d.	Who installed your measuring device (s)	
e.	Make, model number, and last calibration date of your measuring device(s)	
f.	Why direct measurement using a device listed in Section 1 is "not locally cost effective"	Diversion is small or minimal in size No power at diversion point Other
	Explanation of why use of devices and technologies listed in Section 1 are "not locally cost effective"	The water source is located in a remote area. There is no way to secure a battery operated device. Any device left at the water source would be stolen or vandalized.
g.	Method(s) used as an alternative to direct measurement	Other
	Explanation of method(s) used as an alternative to direct measurement	A visual estimate of the flow is made on this remote water source. This water source is only used for wildlife and the amount of water used is so small that a visual estimate is sufficient.

6. Purpose of Use	
Fish and Wildlife Protection and/or Enhancement	water for wildlife

7. Changes in Method of Diversion

8. Conservation of Water		
a.	Are you now employing water conservation efforts?	No
	Describe any water conservation efforts you have initiated	
b.	Amount of water conserved	Acre-Feet
	I have data to support the above surface water use reductions due to conservation efforts.	

9. Water Quality and Wastewater Reclamation		
a.	Are you now or have you been using reclaimed water from a wastewater treatment facility, desalination facility, or water polluted by waste to a degree which unreasonably affects such water for other beneficial causes?	No

b.	Amount of reduced diversion	
	Type of substitute water supply	
	Amount of substitute water supply used	
	I have data to support the above surface water use reductions due to the use of a substitute water supply	

10. Conjuctive Use of Surface Water and Groundwater		
a.	Are you now using groundwater in lieu of surface water?	No
b.	Amount of groundwater used	
	I have data to support the above surface water use reductions due to the use of groundwater.	

11a. Additional Remarks
Declaration: The United States holds both state law-based water rights and federal reserved rights, and may meet its water needs by using either or both types of right. The United States provides this information to the State in the interest of comity and with respect to the State desire to understand water uses in the State; however, by providing this information, the United States does not concede that the State has the power to regulate the rights of the United States to the use of water.

Attachments		
File Name	**Description**	**Size**
No Attachments		

Contact Information of the Person Submitting the Form	
First Name	David
Last Name	Burdette
Relation to Water Right	Diverter of Record
The information in the report is true to the best of his/her knowledge and belief	Yes

9

CALIFORNIA
Water Boards

State Water Resources Control Board

NOTICE REGARDING STATEMENT OF WATER DIVERSION AND USE

February 19, 2016

Responsible Party:
U S NATIONAL PARK SERVICE
1201 OAK RIDGE DR STE 250
FORT COLLINS, CO 80525
Diverter: U S NATIONAL PARK SERVICE

Statement Number: S012874

SUPPLEMENTAL STATEMENT OF WATER DIVERSION AND USE

Water Code section 5104 (a) now requires diverters to file supplemental statements of water diversion and use (Supplemental Statements) **every year**. Supplemental Statements must be filed on electronic forms provided by the State Water Resources Control Board (State Water Board). (Cal. Code Regs., tit. 23, § 920, subds. a-b.) **All reports must be completed online through the State Water Board's Report Management System (RMS); paper copies are not available.** To report online, go to **www.waterboards.ca.gov/rms** and login with your user ID and password. The information required to login and access your online Supplemental Statement is:

User ID (Statement ID): **S012874**
Password (Reporting Identifier): **623710**

The Supplemental Statement is associated with the diversion works of **Not Specified**. Information about the source, parcel number, county and other summary information is pre-populated on the Supplemental Statement, if the information is available.

IMPORTANT: PLEASE NOTE BELOW

Beginning January 2016 and every year there after you will be required to file an on-line Supplemental Statement of Water Diversion and Use Report (Supplemental Statement). The Division will **NO LONGER** notify you via mail when the supplemental statement is due. If you would like to be notified when reporting is due and other reporting related material, please subscribe to our Lyris list (Water Rights Reporting Notification) at:

http://www.waterboards.ca.gov/resources/email_subscriptions/swrcb_subscribe.shtml.

Also note, if you reported your water use three years ago you will be required to complete the reports for 2013, 2014 and 2015. If you reported your water use two years ago you will be required to complete the reports for 2014 and 2015 and if you reported your water use a year ago you will be required to complete the 2015 report.

You are required to complete the online report(s) no later than **June 30, 2016. If you do not file your Supplemental Statement in a timely manner, you may be subject to civil liability of up to $1,000 and additional civil liability of $500 per day for each day the violation continues if you do not file a statement within 30 days after the board calls the violation to your attention.** (Wat. Code, § 5107, subd. (c)(1).)

Division staff cannot fill the form out on your behalf. If you have multiple points of diversion, you must file a separate Supplemental Statement for each point of diversion. (Wat. Code, § 5102.) Do not list total combined diversions from multiple diversion works on one Supplemental Statement.

CHANGES FOR REPORTING AND MEASUREMENT OF DIVERSIONS MADE IN 2016, AND THEREAFTER

- See attached "Fact Sheet" for updates.

SPECIAL REPORTING FEATURES

- It is possible to create one account on the RMS site to report all of your diversions. Please see the RMS login page for more information and instructions. Note: It is not necessary to create an account if you would like to report your diversions individually.
- RMS also includes the capability to amend reports submitted incorrectly or in error. This capability applies to past reports as well.
- RMS includes new on screen help tools and instructions

REQUIRED NOTIFICATION OF CHANGE IN NAME OR ADDRESS OF PERSON DIVERTING WATER

If there has been a change in the name or address of the person diverting the water, you must report that change to the Board. (Wat. Code, § 5104, subd. (b).) Notification to the Division should be made using the Change of Name/Address or Ownership form on the Water Rights Forms link located at www.waterboards.ca.gov/waterrights/publications_forms/forms/index.shtml.

CONTACT INFORMATION

Frequently asked questions pertaining to filling out online reports are posted at the RMS website and we encourage you to read these first. However, if you still have any questions or need assistance completing the report, please contact the Division of Water Rights at (916) 445-2812 or send an email to: DWR-statements@waterboards.ca.gov.

Sincerely,

Barbara Evoy, Deputy Director
Division of Water Rights

United States Department of the Interior

NATIONAL PARK SERVICE
Water Resources Division
1201 Oak Ridge Drive, Suite 250
Fort Collins, Colorado 80525-5596

IN REPLY REFER TO:

January 15, 2015

2380
MOJA/Water Rights
DEVA/Water Rights

Robert J. Rinker, Jr.
Manager - Fee, DMU and Statements
State Water Resources Control Board
Division of Water Rights
PO Box 2000
Sacramento, CA 95812-2000

Re: Commencement of Water Use

Dear Mr. Rinker,

As requested in your November 24, 2014 letters, we have provided the requested information through the eWRIMS system. Because the information required estimates, we would like to provide some background in support of our submittals.

Thirteen of the statements were appurtenant to lands transferred to Mojave National Preserve from the US Bureau of Land Management. These rights, as far as we can tell, are rights reserved pursuant to Public Water Reserve No. 107, with an initial date of 1926. This applies to the following:

S012513	S012603	S012607	S012872	S012875
S012514	S012604	S012866	S012873	
S012602	S012606	S012871	S012874	

The remaining 36 statements are associated with water resources on private lands acquired by Point Reyes National Seashore after 1972. These water resources were developed by the previous owners, but were not registered with the state. Personnel at the Seashore estimate that the water resource development occurred soon after World War II, through the early 1950s. Based on this the year of first use is estimated as 1950. The statement numbers are:

S022941	S022949	S022958	S022971	S022977	S023026
S022943	S022951	S022959	S022972	S022978	S023050
S022944	S022952	S022960	S022973	S022979	S023051
S022945	S022954	S022962	S022974	S022980	S023052
S022946	S022956	S022968	S022975	S022981	S023053
S022947	S022957	S022969	S022976	S022982	S023054

We hope this information meets your needs. The United States provides this information to the State in the interest of comity and with respect to the State's desire to understand water uses in the State; however,

by providing this information, the United States does not concede that the State has the power to regulate the rights of the United States to the use of water.
If you have any questions, please contact Eric Lord at (970) 225-3526.

Sincerely,

Wm. R. Hansen

William R. Hansen
Branch Chief, Water Rights Branch
Water Resources Division
National Park Service

cc
Anne Kearns, MOJA
Brannon Ketcham, PORE

CALIFORNIA
Water Boards

EDMUND G. BROWN JR.
GOVERNOR

MATTHEW RODRIQUEZ
SECRETARY FOR
ENVIRONMENTAL PROTECTION

State Water Resources Control Board

Park: **MOJA** Docket # **9**
Addition to: **State WR Documentation**
Date of electronic filing: **1/12/2015**
S012874 - **Year Diversion Commenced**
1926 (Public Water Reserve No. 107)

November 24, 2014

Primary Contact:
U S National Park Service
1201 Oak Ridge Dr Ste 250
Fort Collins, CO 80525-5596
Diverter: U S National Park Service

Statement Number: S012874

YEAR IN WHICH WATER DIVERSION WAS COMMENCED AS NEAR AS IS KNOWN

Water Code section 5103, subdivision (h) requires each person who files an initial statement of diversion and use to report the year in which the diversion was commenced as near as is known. This information is missing or illegible on your initial statement of diversion and use. Please submit this information at:

http://www.waterboards.ca.gov/waterrights/water_issues/programs/ewrims/curtailment/diversion_commencement.shtml

If you do not have internet access, please provide the information on the space(s) below and mail to:

SWRCB
1001 I Street 14th Floor
Attn: Statements Unit
Sacramento, CA 95814

Year in which the diversion was commenced as near as is known:

Statement Number _____ Year Commenced _____

Statement Number _____ Year Commenced _____

Statement Number _____ Year Commenced _____

Statement Number _____ Year Commenced _____

Please respond with this information within 30 days of the date of this letter or you may be subject to enforcement action. This matter requires your immediate attention.

CONTACT INFORMATION

If you still have any questions or need assistance, please contact the Division of Water Rights at (916) 445-2812 or send an email to: DWR-statements@waterboards.ca.gov.

Sincerely,

Robert J Rinker Jr. Manager
Fee, DMU and Statements

[SUMMARY OF FINAL SUBMITTED VERSION]

SUPPLEMENTAL STATEMENT OF WATER DIVERSION AND USE FOR 2012

Primary Owner: U S NATIONAL PARK SERVICE
Statement Number: S012874
Date Submitted: 2013-08-07

1. Water is used under	Riparian Claim
2. Year of first use	0

3-4. Maximum Rate of Diversion for each Month and Amount of Water Diverted and Used			
Month	**Rate of diversion (GPM)**	**Amount directly diverted or collected to storage (Acre-Feet)**	**Amount beneficially used (Acre-Feet)**
January	0	0.2	0.2
February	0	0.2	0.2
March	0	0.2	0.2
April	0	0.2	0.2
May	0	0.2	0.2
June	0	0.2	0.2
July	0	0.2	0.2
August	0	0.2	0.2
September	0	0.2	0.2
October	0	0.2	0.2
November	0	0.2	0.2
December	0	0.2	0.2
Total		2.4	2.4
Comments			

5. Water Diversion Measurement		
a.	Measurement	Direct measurement using a device listed in Section 1 is "not locally cost effective" for water directly diverted and/or diverted to storage
b.	Types of measuring devices used	
c.	Additional technology used	
	Description of additional technology used	
d.	Who installed your measuring device (s)	
e.	Make, model number, and last calibration date of your measuring device(s)	
f.	Why direct measurement using a device listed in Section 1 is "not locally cost effective"	Diversion is small or minimal in size
	Explanation of why use of devices and technologies listed in Section 1 are "not locally cost effective"	Diversion from this spring is minimal, gravity fed, and for wildlife only. Estimate made by park hydrologist.
	Method(s) used as an alternative to direct measurement	Other

g.	Explanation of method(s) used as an alternative to direct measurement	No power is used to withdraw water from this spring. Diversion is gravity fed and controlled with a float valve, so actual diversion is intermittent. This estimate was made by the park hydrologist.

6. Purpose of Use	
Other	Wildlife and stock

7. Changes in Method of Diversion

8. Conservation of Water		
a.	Are you now employing water conservation efforts?	No
	Describe any water conservation efforts you have initiated	
b.	Amount of water conserved	Acre-Feet
	I have data to support the above surface water use reductions due to conservation efforts.	

9. Water Quality and Wastewater Reclamation		
a.	Are you now or have you been using reclaimed water from a wastewater treatment facility, desalination facility, or water polluted by waste to a degree which unreasonably affects such water for other beneficial causes?	No
b.	Amount of reduced diversion	
	Type of substitute water supply	
	Amount of substitute water supply used	
	I have data to support the above surface water use reductions due to the use of a substitute water supply	

10. Conjuctive Use of Surface Water and Groundwater		
a.	Are you now using groundwater in lieu of surface water?	No
b.	Amount of groundwater used	
	I have data to support the above surface water use reductions due to the use of groundwater.	

11a. Additional Remarks

Attachments		
File Name	Description	Size
No Attachments		

Contact Information of the Person Submitting the Form	
First Name	Anne
Last Name	Kearns
Relation to Water Right	Other
Has read the form and agrees the information in the report is true to the best of his/her knowledge and belief	Yes

[SUMMARY OF FINAL SUBMITTED VERSION]

SUPPLEMENTAL STATEMENT OF WATER DIVERSION AND USE FOR 2011

Primary Owner: U S NATIONAL PARK SERVICE
Statement Number: S012874
Date Submitted: 2013-08-07

1. Water is used under	Riparian Claim
2. Year of first use	0

3-4. Maximum Rate of Diversion for each Month and Amount of Water Diverted and Used

Month	Rate of diversion (GPM)	Amount directly diverted or collected to storage (Acre-Feet)	Amount beneficially used (Acre-Feet)
January	0	0.2	0.2
February	0	0.2	0.2
March	0	0.2	0.2
April	0	0.2	0.2
May	0	0.2	0.2
June	0	0.2	0.2
July	0	0.2	0.2
August	0	0.2	0.2
September	0	0.2	0.2
October	0	0.2	0.2
November	0	0.2	0.2
December	0	0.2	0.2
Total		2.4	2.4
Comments			

5. Water Diversion Measurement

a.	Measurement
b.	Types of measuring devices used
c.	Additional technology used
	Description of additional technology used
d.	Who installed your measuring device(s)
e.	Make, model number, and last calibration date of your measuring device(s)
f.	Why direct measurement using a device listed in Section 1 is "not locally cost effective"
	Explanation of why use of devices and technologies listed in Section 1 are "not locally cost effective"
g.	Method(s) used as an alternative to direct measurement
	Explanation of method(s) used as an alternative to direct measurement

6. Purpose of Use

Other	Wildlife and stock

7. Changes in Method of Diversion

8. Conservation of Water

a.	Are you now employing water conservation efforts?	No
	Describe any water conservation efforts you have initiated	
b.	Amount of water conserved	Acre-Feet
	I have data to support the above surface water use reductions due to conservation efforts.	

9. Water Quality and Wastewater Reclamation		
a.	Are you now or have you been using reclaimed water from a wastewater treatment facility, desalination facility, or water polluted by waste to a degree which unreasonably affects such water for other beneficial causes?	No
b.	Amount of reduced diversion	
	Type of substitute water supply	
	Amount of substitute water supply used	
	I have data to support the above surface water use reductions due to the use of a substitute water supply	

10. Conjuctive Use of Surface Water and Groundwater		
a.	Are you now using groundwater in lieu of surface water?	No
b.	Amount of groundwater used	
	I have data to support the above surface water use reductions due to the use of groundwater.	

11a. Additional Remarks

Attachments		
File Name	Description	Size
No Attachments		

Contact Information of the Person Submitting the Form	
First Name	Anne
Last Name	Kearns
Relation to Water Right	Other
Has read the form and agrees the information in the report is true to the best of his/her knowledge and belief	Yes

[SUMMARY OF FINAL SUBMITTED VERSION]

SUPPLEMENTAL STATEMENT OF WATER DIVERSION AND USE FOR 2010

Primary Owner: U S NATIONAL PARK SERVICE
Statement Number: S012874
Date Submitted: 2013-08-07

1. Water is used under	Riparian Claim
2. Year of first use	0

3-4. Maximum Rate of Diversion for each Month and Amount of Water Diverted and Used			
Month	**Rate of diversion (GPM)**	**Amount directly diverted or collected to storage (Acre-Feet)**	**Amount beneficially used (Acre-Feet)**
January	0	0.2	0.2
February	0	0.2	0.2
March	0	0.2	0.2
April	0	0.2	0.2
May	0	0.2	0.2
June	0	0.2	0.2
July	0	0.2	0.2
August	0	0.2	0.2
September	0	0.2	0.2
October	0	0.2	0.2
November	0	0.2	0.2
December	0	0.2	0.2
Total		2.4	2.4
Comments			

5. Water Diversion Measurement	
a.	Measurement
b.	Types of measuring devices used
c.	Additional technology used
	Description of additional technology used
d.	Who installed your measuring device(s)
e.	Make, model number, and last calibration date of your measuring device(s)
f.	Why direct measurement using a device listed in Section 1 is "not locally cost effective"
	Explanation of why use of devices and technologies listed in Section 1 are "not locally cost effective"
g.	Method(s) used as an alternative to direct measurement
	Explanation of method(s) used as an alternative to direct measurement

6. Purpose of Use	
Other	Wildlife and stock

7. Changes in Method of Diversion

8. Conservation of Water

a.	Are you now employing water conservation efforts?	No
	Describe any water conservation efforts you have initiated	
b.	Amount of water conserved	Acre-Feet
	I have data to support the above surface water use reductions due to conservation efforts.	

9. Water Quality and Wastewater Reclamation		
a.	Are you now or have you been using reclaimed water from a wastewater treatment facility, desalination facility, or water polluted by waste to a degree which unreasonably affects such water for other beneficial causes?	No
b.	Amount of reduced diversion	
	Type of substitute water supply	
	Amount of substitute water supply used	
	I have data to support the above surface water use reductions due to the use of a substitute water supply	

10. Conjuctive Use of Surface Water and Groundwater		
a.	Are you now using groundwater in lieu of surface water?	No
b.	Amount of groundwater used	
	I have data to support the above surface water use reductions due to the use of groundwater.	

11a. Additional Remarks

Attachments		
File Name	Description	Size
No Attachments		

Contact Information of the Person Submitting the Form	
First Name	Anne
Last Name	Kearns
Relation to Water Right	Other
Has read the form and agrees the information in the report is true to the best of his/her knowledge and belief	Yes

MOSA

[FINAL SUBMITTED VERSION]

SUPPLEMENTAL STATEMENT OF WATER DIVERSION AND USE FOR 2009

Statement Number S012874

Water is used under	Riparian Claim
Year of first use	0

Month	Rate of diversion (GPM)	Amount directly diverted or collected to storage (Acre-Feet)	Amount beneficially used (Acre-Feet)
January	0.0	0.0	0.16
February	0.0	0.0	0.16
March	0.0	0.0	0.16
April	0.0	0.0	0.16
May	0.0	0.0	0.16
June	0.0	0.0	0.16
July	0.0	0.0	0.16
August	0.0	0.0	0.16
September	0.0	0.0	0.16
October	0.0	0.0	0.16
November	0.0	0.0	0.16
December	0.0	0.0	0.16
Total		0	1.92

Purpose of Use	
Stockwatering	30 head cattle
Other	Wildlife

Changes in Method of Diversion
Water use is an estimate.

Conservation of Water	
Are you now employing water conservation efforts?	No
Describe any water conservation efforts you have initiated	
Reduction in Diversions	
Reduction in consumptive use	
I have data to support the above surface water use reductions due to conservation efforts.	

Water Quality and Wastewater Reclamation	
Are you now or have you been using reclaimed water from a wastewater treatment facility, desalination facility, or water polluted by waste to a degree which unreasonably affects such water for other beneficial causes?	No
Amount of reduced diversion	
type of substitute water supply	
Amount of substitute water supply used	
I have data to support the above surface water use reductions due to the use of a substitute water supply	

Conjuctive Use of Surface Water and Groundwater	
Are you now using groundwater in lieu of surface water?	No

amounts of groundwater used	
I have data to support the above surface water use reductions due to the use of groundwater.	

Contact Information of the Person Submitting the Form	
First Name	Eric
Last Name	Lord
I read the above and agree	Yes

[FINAL SUBMITTED VERSION]

SUPPLEMENTAL STATEMENT OF WATER DIVERSION AND USE FOR 2008

Statement Number S012874

Water is used under	Riparian Claim
Year of first use	0

Month	Rate of diversion (GPM)	Amount directly diverted or collected to storage (Acre-Feet)	Amount beneficially used (Acre-Feet)
January	0.0	0.0	0.16
February	0.0	0.0	0.16
March	0.0	0.0	0.16
April	0.0	0.0	0.16
May	0.0	0.0	0.16
June	0.0	0.0	0.16
July	0.0	0.0	0.16
August	0.0	0.0	0.16
September	0.0	0.0	0.16
October	0.0	0.0	0.16
November	0.0	0.0	0.16
December	0.0	0.0	0.16
Total		0	1.92

Purpose of Use	
Stockwatering	30 head cattle
Other	Wildlife

Changes in Method of Diversion
Amount is an estimate. Year of first use not known.

Conservation of Water	
Are you now employing water conservation efforts?	No
Describe any water conservation efforts you have initiated	
Reduction in Diversions	
Reduction in consumptive use	
I have data to support the above surface water use reductions due to conservation efforts.	

Water Quality and Wastewater Reclamation	
Are you now or have you been using reclaimed water from a wastewater treatment facility, desalination facility, or water polluted by waste to a degree which unreasonably affects such water for other beneficial causes?	No
Amount of reduced diversion	
type of substitute water supply	
Amount of substitute water supply used	
I have data to support the above surface water use reductions due to the use of a substitute water supply	

Conjuctive Use of Surface Water and Groundwater	
Are you now using groundwater in lieu of surface water?	No

amounts of groundwater used	
I have data to support the above surface water use reductions due to the use of groundwater.	

Contact Information of the Person Submitting the Form	
First Name	Eric
Last Name	Lord
I read the above and agree	Yes

[FINAL SUBMITTED VERSION]

SUPPLEMENTAL STATEMENT OF WATER DIVERSION AND USE FOR 2007

Statement Number S012874

Water is used under	Riparian Claim
Year of first use	0

Month	Rate of diversion (GPM)	Amount directly diverted or collected to storage (Acre-Feet)	Amount beneficially used (Acre-Feet)
January	0.0	0.0	0.16
February	0.0	0.0	0.16
March	0.0	0.0	0.16
April	0.0	0.0	0.16
May	0.0	0.0	0.16
June	0.0	0.0	0.16
July	0.0	0.0	0.16
August	0.0	0.0	0.16
September	0.0	0.0	0.16
October	0.0	0.0	0.16
November	0.0	0.0	0.16
December	0.0	0.0	0.16
Total		0	1.92

Purpose of Use	
Stockwatering	30 head cattle
Other	Wildlife

Changes in Method of Diversion
Amount of use is an estimate. Year of first use not known.

Conservation of Water	
Are you now employing water conservation efforts?	No
Describe any water conservation efforts you have initiated	
Reduction in Diversions	
Reduction in consumptive use	
I have data to support the above surface water use reductions due to conservation efforts.	

Water Quality and Wastewater Reclamation	
Are you now or have you been using reclaimed water from a wastewater treatment facility, desalination facility, or water polluted by waste to a degree which unreasonably affects such water for other beneficial causes?	No
Amount of reduced diversion	
type of substitute water supply	
Amount of substitute water supply used	
I have data to support the above surface water use reductions due to the use of a substitute water supply	

Conjuctive Use of Surface Water and Groundwater	
Are you now using groundwater in lieu of surface water?	No

amounts of groundwater used	
I have data to support the above surface water use reductions due to the use of groundwater.	

Contact Information of the Person Submitting the Form	
First Name	Eric
Last Name	Lord
I read the above and agree	Yes

State of California, State Water Resources Control Board
Division of Water Rights
P.O. Box 2000, Sacramento, CA 95812-2000
Info: (916) 341-5300, FAX: (916) 341-5400 Web: http://waterrights.ca.gov

S012874

2004, 2005, 2006

SUPPLEMENTAL STATEMENT OF WATER DIVERSION AND USE
If the information below is inaccurate, please line it out in red and provide current information.
Notify this office if ownership or address changes occur during the coming year.

Please Complete and Return this Form by **JULY 1, 2007**

Primary Owner: **U S NATIONAL PARK SERVICE**

PRIMARY CONTACT OR AGENT FOR MAIL & REPORTING
U S NATIONAL PARK SERVICE
MOJAVE NATIONAL PRESERVE
1201 OAK RIDGE DR STE 250
FORT COLLINS, CO 80525-5596

STATEMENT NO.: **S012874**
CONTACT PHONE NO.: (970) 225 - 3500

Declaration: The United States gives this information to the State in the interest of comity, and does not concede that the State has the power to regulate the rights of the United States to the use of water.

Source Name: IVANPAH SPRING
Tributary To: COLOSSEUM GORGE
County: San Bernardino
Diversion Within: SW¼ of SE¼ Section 24 T17N, R13E, SB&M

Year of First Use:
Parcel Number:

A. **Water is Used Under:** Riparian claim ✓ Pre-1914 right _____ Other (explain): _____

B. **Year of First Use:** (Please provide if missing above) _____

C. **Amount of Use:** Enter the amount (or the approximate amount) of water used each month, using the table below.

Amounts below are in: Gallons _____ Million Gallons (MG) _____ Acre-feet (AF) _____ Other _____

Year	Jan	Feb	Mar	Apr	May	June	July	Aug	Sept	Oct	Nov	Dec	Total Annual
2004	Year Round												
2005	↓												
2006	↓												

D. **Purpose of Use** – Specify number of acres irrigated, stock watered, persons served, etc.

Irrigation _____ acres; Stockwatering _____; Domestic _____;
Other (specify) Wildlife

E. **Changes in Method of Diversion** – Describe any changes in your project since your previous statement was filed.
(New pump, enlarged diversion dam, location of diversion, etc.)
_____

F. Please answer only those questions below which are applicable to your project.

1. Conservation of water
   a. Are you now employing water conservation efforts? YES ___ NO ___
   Describe any water conservation efforts you have initiated: _____

   b. If you are claiming credit for water conservation under section 1011 of the Water Code for your claimed pre-1914 appropriative right, please show the amount of water conserved:

   Reduction in Diversions:

   Year ____ _____ (AF/MG) Year ____ _____ (AF/MG) Year ____ _____ (AF/MG)

   Reduction in consumptive use:

   Year ____ _____ (AF/MG) Year ____ _____ (AF/MG) Year ____ _____ (AF/MG)

   I have data to support the above surface water use reductions due to conservation efforts. YES ____ NO ____

2. Water quality and wastewater reclamation

   a. Are you now or have you been using reclaimed water from a wastewater treatment facility, desalination facility or water polluted by waste to a degree, which unreasonably affects such water for other beneficial uses? YES ____ NO ____.

   b. If you are claiming credit due to the substitution of reclaimed water, desalinated water or polluted water in lieu of a claimed pre-1914 appropriative right under section 1010 of the Water Code, please show amounts of reduced diversions and amounts of substitute water supply used:

   Amount of reduced diversion:
   Year _____ _____ (AF/MG) Year _____ _____ (AF/MG) Year _____ _____ (AF/MG)

   State the type of substitute water supply: _____

   Amount of substitute water supply used:
   Year _____ _____ (AF/MG) Year _____ _____ (AF/MG) Year _____ _____ (AF/MG)

   I have data to support the above surface water use reductions due to the use of a substitute water supply. YES _____ NO _____.

3. Conjunctive use of surface water and groundwater

   a. Are you now using groundwater in lieu of surface water? YES _____ NO _____.

   b. If you are claiming credit due to the substitution of groundwater for a claimed pre-1914 appropriative right under section 1011.5 of the Water Code, please show the amounts of groundwater used:

   Year _____ _____ (AF/MG) Year _____ _____ (AF/MG) Year _____ _____ (AF/MG)

   I have data to support the above surface water use reductions due to the use of groundwater. YES _____ NO _____.

I understand that it may be necessary to document the water savings claimed in "F" above if credit under Water Code sections 1010 and 1011 is sought in the future.

I declare that the information in this report is true to the best of my knowledge and belief.

DATE: 12/03, 2007 at _____, California

SIGNATURE: Anne K Kearns

PRINTED NAME: Anne K Kearns
(first name) (middle initial) (last name)

COMPANY NAME: _____

NATIONAL PARK SERVICE
MOJAVE NATIONAL PRESERVE
2701 BARSTOW RD
BARSTOW CA 92311

If there is insufficient space for your answers, please use the space provided below.

ITEM	CONTINUATION

GENERAL INFORMATION PERTAINING TO WATER RIGHTS IN CALIFORNIA

There are two principal types of surface water rights in California. They are riparian and appropriative rights.

A riparian right enables an owner of land bordering a natural lake or stream to take and use water on his riparian land. Riparian land must be in the same watershed as the water source and must never have been severed from the sources of supply by an intervening parcel without reservation of the riparian right to the severed parcel. Generally, a riparian water user must share the water supply with other riparian users. Riparian rights may be used to divert the natural flow of a stream but may not be used to store water for later use or to divert water which originates in a different watershed, water previously stored by others, return flows from use of groundwater, or other "foreign" water to the natural stream system.

An appropriative right is required for use of water on non-riparian land and for storage of water. Generally, appropriative rights may be exercised only when there is a surplus not needed by riparian water users. Since 1914, new appropriators have been required to obtain a permit and license from the State. Appropriative rights can be granted to waters "foreign" to the natural stream system.

Statements of Water Diversion and Use must be filed by riparian and pre-1914 appropriative water users as set forth in Water Code section 5100 with specific exceptions. The filing of a statement (1) provides a record of water use, (2) enables the State to notify such users if someone proposes a new appropriation upstream from their diversions, and (3) assists the State to determine if additional water is available for future appropriators.

The above discussion is provided for general information. For more specific information concerning water rights, please contact an attorney or write to this office. We have several pamphlets available. They include: (1) Statements of Water Diversion and Use, (2) Information Pertaining to Water Rights in California, and (3) Appropriation of Water in California.

State of California, State Water Resources Control Board
Division of Water Rights, P.O. Box 2000, Sacramento, CA 95812-2000
Info: (916) 341-5300, FAX: (916) 341-5400, Web: http://www.waterrights.ca.gov

S012874%S%2003

2001, 2002, 2003

SUPPLEMENTAL STATEMENT OF WATER DIVERSION AND USE

If the information below is inaccurate, please line it out in red and provide current information.
Notify this office if ownership or address changes occur during the coming year.

lease Complete and Return This Form by August 1, 2004.

f the mail recipient's name, address or phone No. is wrong or missing, please correct.

wner of Record: U S NATIONAL PARK SERVICE;

STATEMENT NO.: S012874
CONTACT PHONE NO.: (970)225-3500

PRIMARY CONTACT OR AGENT FOR MAIL & REPORTING:

U S NATIONAL PARK SERVICE
MOJAVE NATIONAL PRESERVE
1201 OAK RIDGE DR STE 250
FORT COLLINS, CO 80525-5596

Declaration: The United States gives this information to the State in the interest of comity, and does not concede that the State has the power to regulate the rights of the United States to the use of water.

Source Name: IVANPAH SPRING
Tributary To: COLOSSEUM GORGE
County: San Bernardino
Diversion Within: SW1/4 of SE1/4 Section 24, T17N, R13E, SB&M

Year of First Use:
Parcel Number:

A. Water is used under: Riparian claim ✓ Pre 1914 right _____ Other (explain); _____

B. Year of first use (Please provide if missing above) _____

C. Amount of Use – Enter the amount (or the approximate amount) of water used each month.

Amounts below are: Gallons _____ Acre-feet _____ Other _____

Year	Jan	Feb	Mar	Apr	May	June	July	Aug	Sept	Oct	Nov	Dec	Total Annual
2001	Year Round												
2002	↓												
2003													

D. Purpose of Use - Specify number of acres irrigated, stock watered, persons served, etc.

Irrigation _____ acres; Stockwatering _____; Domestic _____;

Other (specify) Wildlife

E. Changes in Method of Diversion – Describe any changes in your project since your previous statement was filed. (New pump, enlarged diversion dam, location of diversion, etc.)

_____

F. Please answer only those questions below which are applicable to your project.

1. Conservation of water
   a. Are you now employing water conservation efforts? YES ___ NO ___
   Describe any water conservation efforts you have initiated: _____

   b. If credit toward beneficial use of water under claimed pre 1914 appropriative water right for water not used due to a conservation effort is claimed under section 1011 of the Water Code, please show the amounts of water conserved:

   Reductions in Diversions:

   yr_____ _____ (af/mg) yr_____ _____ (af/mg) yr_____ _____ (af/mg)

   Reductions in consumptive use:

   yr_____ _____ (af/mg) yr_____ _____ (af/mg) yr_____ _____ (af/mg)

   I have data to support the above surface water use reductions due to conservation efforts. YES ___ NO ___

2. Water quality and wastewater reclamation

   a. Are you now or have you been using reclaimed water from a wastewater treatment facility, desalination facility or water polluted by waste to a degree which unreasonably affects such water for other beneficial uses? YES _____ NO _____.

   b. If credit toward use under a claimed pre 1914 appropriative water right through substitution of reclaimed water, desalinated water or polluted water in lieu of appropriated water is claimed under section 1010 of the Water Code, please show amounts of reduced diversions and amounts of reclaimed water used:

   yr_____ _____ (af/mg) yr_____ _____ (af/mg) yr_____ _____ (af/mg)
   I have data to support the above surface water use reductions due to wastewater reclamation. YES ___ NO ___

3. Conjunctive use of surface water and groundwater

   a. Are you now using groundwater in lieu of surface water? YES _____ NO _____.

   b. If credit toward use under a claimed pre 1914 appropriative right through substitution of groundwater in lieu of appropriated water is claimed under section 1011.5 of the Water Code, please show the amounts of groundwater used:

   yr_____ _____ (af/mg) yr_____ _____ (af/mg) yr_____ _____ (af/mg)
   I have data to support the above surface water use reductions due to conjunctive use efforts. YES ___ NO ___

I understand that it may be necessary to document the water savings claimed in "F." above if credit under Water Code sections 1010 and 1011 is sought in the future.

I declare that the information in this report is true to the best of my knowledge and belief.

DATE: 12/03, 2007 at _____, California

SIGNATURE: Anne K Kearns

PRINTED NAME: Anne K Kearns
(first name) (middle init.) (last name)

COMPANY NAME: NATIONAL PARK SERVICE
MOJAVE NATIONAL PRESERVE
2701 BARSTOW RD.
BARSTOW, CA 92311

If there is insufficient space for your answers, please use the space provided below.

ITEM	CONTINUATION

GENERAL INFORMATION PERTAINING TO WATER RIGHTS IN CALIFORNIA

There are two principal types of surface water rights in California. They are riparian and appropriative rights.

A riparian right enables an owner of land bordering a natural lake or stream to take and use water on his riparian land. Riparian land must be in the same watershed as the water source and must never have been severed from the sources of supply by an intervening parcel without reservation of the riparian right to the severed parcel. Generally, a riparian water user must share the water supply with other riparian users. Riparian rights may be used to divert the natural flow of a stream but may not be used to store water for later use or divert water which originates in a different watershed, water previously stored by others, return flows from use of groundwater, or other "foreign" water to the natural stream system.

An appropriative right is required for use of water on nonriparian land and for storage of water. Generally, appropriative rights may be exercised only when there is a surplus not needed by riparian water users. Since 1914, new appropriators have been required to obtain a permit and license from the State. Appropriate rights can be granted to waters "foreign" to the natural stream system.

Statements of Water Diversion and Use must be filed by riparian and pre 1914 appropriative water users as set forth in Water Code section 5100 with specific exceptions. The filing of a statement (1) provides a record of water use, (2) enables the State to notify such users if someone proposes a new appropriation upstream from their diversions, and (3) assists the State to determine if additional water is available for future appropriators.

The above discussion is provided for general information. For more specific information concerning water rights, please contact an attorney or write to this office. We have several pamphlets available. They include: (1) Statements of Water Diversion and Use, (2) Information Pertaining to Water Rights in California, and (3) Appropriation of Water in California.

"The energy challenge facing California is real. Every California needs to take immediate action to reduce energy consumption. For a list of simple ways you can reduce demand and cut your energy costs, see our Web-site at http://www.swrcb.ca.gov"

State Water Resources Control Board
DIVISION OF WATER RIGHTS
P.O. Box 2000, Sacramento, CA 95812-2000
Info: (916) 341-5300, FAX: (916) 341-5400, Web: http://www.waterrights.ca.gov

SUPPLEMENTAL STATEMENT OF WATER DIVERSION AND USE

If the information below is inaccurate, please line it out in red and provide current information.
Notify this office if ownership or address changes occur during the coming year.

Declaration: The United States gives this information to the State in the interest of comity, and does not concede that the State has the power to regulate the rights of the United States to the use of water.

Please Complete and Return This Form by July 1, 2001

Owner of Record: U S NATIONAL PARK SERVICE ;

U S NATIONAL PARK SERVICE
1201 OAK RIDGE DR STE 250
FORT COLLINS, CO 80525-5596

Statement No: S012874
Password: 04190110027170
Phone Number: (970)225-3500

***If the mail recipient's name, address or phone No. is wrong or missing, please correct.**

Source Name: IVANPAH SPRING
Tributary To: COLOSSEUM GORGE
County: San Bernardino
Diversion Within: SW1/4 of SE1/4 Section 24, T17N, R13E, SB&M

Year of First Use:

Parcel Number:

A. Water is used under: Riparian claim ✓ Pre 1914 right _____ Other (explain); _____

B. Year of first use (Please provide if missing above) _____

C. Amount of Use – Enter the amount of water used each month. If monthly and annual use are not known, check the months in which water was used.

Amounts below are: Gallons _____ Acre-feet _____ Other _____

Year	Jan	Feb	Mar	Apr	May	June	July	Aug	Sept	Oct	Nov	Dec	Total Annual
1998	Year Round												
1999	✓												
2000													

D. Purpose of Use - Specify number of acres irrigated, stock watered, persons served, etc.

Irrigation _____ acres; Stockwatering _____ ; Domestic _____ ;

Other (specify) Wildlife

E. Changes in Method of Diversion – Describe any changes in your project since your previous statement was filed. (New pump, enlarged diversion dam, location of diversion, etc.)

F. Please answer only those questions below which are applicable to your project.

1. Conservation of water
   a. Are you now employing water conservation efforts? YES ___ NO ___
   Describe any water conservation efforts you have initiated: _____

   b. If credit toward beneficial use of water under claimed pre 1914 appropriative water right for water not used due to a conservation effort is claimed under section 1011 of the Water Code, please show the amounts of water conserved:

   Reductions in Diversions:

   yr_____ _____ (af/mg) yr_____ _____ (af/mg) yr_____ _____ (af/mg)

   Reductions in consumptive use:

   yr_____ _____ (af/mg) yr_____ _____ (af/mg) yr_____ _____ (af/mg)

   I have data to support the above surface water use reductions due to conservation efforts. YES ___ NO ___

2. Water quality and wastewater reclamation

   a. Are you now or have you been using reclaimed water from a wastewater treatment facility, desalination facility or water polluted by waste to a degree which unreasonably affects such water for other beneficial uses? YES _____ NO _____.

   b. If credit toward use under a claimed pre 1914 appropriative water right through substitution of reclaimed water, desalinated water or polluted water in lieu of appropriated water is claimed under section 1010 of the Water Code, please show amounts of reduced diversions and amounts of reclaimed water used:

   yr_____ _____ (af/mg) yr_____ _____ (af/mg) yr_____ _____ (af/mg)
   I have data to support the above surface water use reductions due to wastewater reclamation. YES ___ NO ___

3. Conjunctive use of surface water and groundwater

   a. Are you now using groundwater in lieu of surface water? YES _____ NO _____.

   b. If credit toward use under a claimed pre 1914 appropriative right through substitution of groundwater in lieu of appropriated water is claimed under section 1011.5 of the Water Code, please show the amounts of groundwater used:

   yr_____ _____ (af/mg) yr_____ _____ (af/mg) yr_____ _____ (af/mg)
   I have data to support the above surface water use reductions due to conjunctive use efforts. YES ___ NO ___

I understand that it may be necessary to document the water savings claimed in "F." above if credit under Water Code sections 1010 and 1011 is sought in the future.

I declare that the information in this report is true to the best of my knowledge and belief.

DATE: 12 / 03, 2007 at _____, California

SIGNATURE: Anne K Kearns

PRINTED NAME: Anne K Kearns
(first name) (middle init.) (last name)

COMPANY NAME: NATIONAL PARK SERVICE
MOJAVE NATIONAL PRESERVE
6701 BARSTOW RD
BARSTOW, CA 92311

If there is insufficient space for your answers, please use the space provided below.

ITEM	CONTINUATION

GENERAL INFORMATION PERTAINING TO WATER RIGHTS IN CALIFORNIA

There are two principal types of surface water rights in California. They are riparian and appropriative rights.

A riparian right enables an owner of land bordering a natural lake or stream to take and use water on his riparian land. Riparian land must be in the same watershed as the water source and must never have been severed from the sources of supply by an intervening parcel without reservation of the riparian right to the severed parcel. Generally, a riparian water user must share the water supply with other riparian users. Riparian rights may be used to divert the natural flow of a stream but may not be used to store water for later use or divert water which originates in a different watershed, water previously stored by others, return flows from use of groundwater, or other "foreign" water to the natural stream system.

An appropriative right is required for use of water on nonriparian land and for storage of water. Generally, appropriative rights may be exercised only when there is a surplus not needed by riparian water users. Since 1914, new appropriators have been required to obtain a permit and license from the State. Appropriate rights can be granted to waters "foreign" to the natural stream system.

Statements of Water Diversion and Use must be filed by riparian and pre 1914 appropriative water users as set forth in Water Code section 5100 with specific exceptions. The filing of a statement (1) provides a record of water use, (2) enables the State to notify such users if someone proposes a new appropriation upstream from their diversions, and (3) assists the State to determine if additional water is available for future appropriators.

The above discussion is provided for general information. For more specific information concerning water rights, please contact an attorney or write to this office. We have several pamphlets available. They include: (1) Statements of Water Diversion and Use, (2) Information Pertaining to Water Rights in California, and (3) Appropriation of Water in California.

"The energy challenge facing California is real. Every California needs to take immediate action to reduce energy consumption. For a list of simple ways you can reduce demand and cut your energy costs, see our Web-site at http://www.swrcb.ca.gov"

State Water Resources Control Board
DIVISION OF WATER RIGHTS
P.O. Box 2000, Sacramento, CA 95812-2000
Info: (916) 341-5300, FAX: (916) 341-5400, Web: http://www.waterrights.ca.gov

SUPPLEMENTAL STATEMENT OF WATER DIVERSION AND USE

If the information below is inaccurate, please line it out in red and provide current information.
Notify this office if ownership or address changes occur during the coming year.

Declaration: The United States gives this information to the State in the interest of comity, and does not concede that the State has the power to regulate the rights of the United States to the use of water.

Please Complete and Return This Form by July 1, 2001.

Owner of Record: U S NATIONAL PARK SERVICE ;

U S NATIONAL PARK SERVICE
1201 OAK RIDGE DR STE 250
FORT COLLINS, CO 80525-5596

Statement No: S012874
Password: 04190110027170
Phone Number: (970)225-3500

***If the mail recipient's name, address or phone No. is wrong or missing, please correct.**

Source Name: IVANPAH SPRING
Tributary To: COLOSSEUM GORGE
County: San Bernardino
Diversion Within: SW1/4 of SE1/4 Section 24, T17N, R13E, SB&M

Year of First Use:

Parcel Number:

A. Water is used under: Riparian claim ✓ Pre 1914 right _____ Other (explain); _____

B. Year of first use (Please provide if missing above) _____

C. Amount of Use – Enter the amount of water used each month. If monthly and annual use are not known, check the months in which water was used.

Amounts below are: Gallons _____ Acre-feet _____ Other _____

Year	Jan	Feb	Mar	Apr	May	June	July	Aug	Sept	Oct	Nov	Dec	Total Annual
1995 ~~1998~~	Year Round											→	
1996 ~~1999~~	↓												
1997 ~~2000~~													

D. Purpose of Use - Specify number of acres irrigated, stock watered, persons served, etc.

Irrigation _____ acres; Stockwatering _____ ; Domestic _____ ;

Other (specify) Wildlife

E. Changes in Method of Diversion – Describe any changes in your project since your previous statement was filed. (New pump, enlarged diversion dam, location of diversion, etc.)

_____

F. Please answer only those questions below which are applicable to your project.

1. Conservation of water
   a. Are you now employing water conservation efforts? YES ___ NO ___
   Describe any water conservation efforts you have initiated: _____

   b. If credit toward beneficial use of water under claimed pre 1914 appropriative water right for water not used due to a conservation effort is claimed under section 1011 of the Water Code, please show the amounts of water conserved:

   Reductions in Diversions:

   yr_____ _____ (af/mg) yr_____ _____ (af/mg) yr_____ _____ (af/mg)

   Reductions in consumptive use:

   yr_____ _____ (af/mg) yr_____ _____ (af/mg) yr_____ _____ (af/mg)

   I have data to support the above surface water use reductions due to conservation efforts. YES ___ NO ___

2. Water quality and wastewater reclamation

   a. Are you now or have you been using reclaimed water from a wastewater treatment facility, desalination facility or water polluted by waste to a degree which unreasonably affects such water for other beneficial uses? YES _____ NO _____.

   b. If credit toward use under a claimed pre 1914 appropriative water right through substitution of reclaimed water, desalinated water or polluted water in lieu of appropriated water is claimed under section 1010 of the Water Code, please show amounts of reduced diversions and amounts of reclaimed water used:

   yr_____ _____ (af/mg) yr_____ _____ (af/mg) yr_____ _____ (af/mg)
   I have data to support the above surface water use reductions due to wastewater reclamation. YES ___ NO ___

3. Conjunctive use of surface water and groundwater

   a. Are you now using groundwater in lieu of surface water? YES _____ NO _____.

   b. If credit toward use under a claimed pre 1914 appropriative right through substitution of groundwater in lieu of appropriated water is claimed under section 1011.5 of the Water Code, please show the amounts of groundwater used:

   yr_____ _____ (af/mg) yr_____ _____ (af/mg) yr_____ _____ (af/mg)
   I have data to support the above surface water use reductions due to conjunctive use efforts. YES ___ NO ___

I understand that it may be necessary to document the water savings claimed in "F." above if credit under Water Code sections 1010 and 1011 is sought in the future.

I declare that the information in this report is true to the best of my knowledge and belief.

DATE: 12/03, 2007 at _____, California

SIGNATURE: Anne K Kearns

PRINTED NAME: Anne K Kearns
(first name) (middle init.) (last name)

COMPANY NAME: _____

NATIONAL PARK SERVICE
MOJAVE NATIONAL PRESERVE
2701 BARSTOW RD
BARSTOW, CA 92311

If there is insufficient space for your answers, please use the space provided below.

ITEM	CONTINUATION

GENERAL INFORMATION PERTAINING TO WATER RIGHTS IN CALIFORNIA

There are two principal types of surface water rights in California. They are riparian and appropriative rights.

A riparian right enables an owner of land bordering a natural lake or stream to take and use water on his riparian land. Riparian land must be in the same watershed as the water source and must never have been severed from the sources of supply by an intervening parcel without reservation of the riparian right to the severed parcel. Generally, a riparian water user must share the water supply with other riparian users. Riparian rights may be used to divert the natural flow of a stream but may not be used to store water for later use or divert water which originates in a different watershed, water previously stored by others, return flows from use of groundwater, or other "foreign" water to the natural stream system.

An appropriative right is required for use of water on nonriparian land and for storage of water. Generally, appropriative rights may be exercised only when there is a surplus not needed by riparian water users. Since 1914, new appropriators have been required to obtain a permit and license from the State. Appropriate rights can be granted to waters "foreign" to the natural stream system.

Statements of Water Diversion and Use must be filed by riparian and pre 1914 appropriative water users as set forth in Water Code section 5100 with specific exceptions. The filing of a statement (1) provides a record of water use, (2) enables the State to notify such users if someone proposes a new appropriation upstream from their diversions, and (3) assists the State to determine if additional water is available for future appropriators.

The above discussion is provided for general information. For more specific information concerning water rights, please contact an attorney or write to this office. We have several pamphlets available. They include: (1) Statements of Water Diversion and Use, (2) Information Pertaining to Water Rights in California, and (3) Appropriation of Water in California.

"The energy challenge facing California is real. Every California needs to take immediate action to reduce energy consumption. For a list of simple ways you can reduce demand and cut your energy costs, see our Web-site at http://www.swrcb.ca.gov"

State Water Resources Control Board
DIVISION OF WATER RIGHTS
P.O. Box 2000, Sacramento, CA 95812-2000
Info: (916) 341-5300, FAX: (916) 341-5400, Web: http://www.waterrights.ca.gov

MOJA 9

SUPPLEMENTAL STATEMENT OF WATER DIVERSION AND USE

If the information below is inaccurate, please line it out in red and provide current information.
Notify this office if ownership or address changes occur during the coming year.

Declaration: The United States gives this information to the State in the interest of comity, and does not concede that the State has the power to regulate the rights of the United States to the use of water.

Please Complete and Return This Form by July 1, 2001

Owner of Record: U S NATIONAL PARK SERVICE ;

U S NATIONAL PARK SERVICE
1201 OAK RIDGE DR STE 250
FORT COLLINS, CO 80525-5596

Statement No: S012874
Password: 04190110027170
Phone Number: (970)225-3500

*If the mail recipient's name, address or phone No. is wrong or missing, please correct.

Source Name: IVANPAH SPRING
Tributary To: COLOSSEUM GORGE
County: San Bernardino
Diversion Within: SW1/4 of SE1/4 Section 24, T17N, R13E, SB&M

Year of First Use:

Parcel Number:

A. Water is used under: Riparian claim ✓ Pre 1914 right _____ Other (explain); _____

B. Year of first use (Please provide if missing above) _____

C. Amount of Use – Enter the amount of water used each month. If monthly and annual use are not known, check the months in which water was used.

Amounts below are: Gallons _____ Acre-feet _____ Other _____

Year	Jan	Feb	Mar	Apr	May	June	July	Aug	Sept	Oct	Nov	Dec	Total Annual
1989 ~~1998~~	Year Round												
1990 ~~1999~~	↓												
1991 ~~2000~~													

D. Purpose of Use - Specify number of acres irrigated, stock watered, persons served, etc.

Irrigation _____ acres; Stockwatering _____ ; Domestic _____ ;

Other (specify) Wildlife

E. Changes in Method of Diversion – Describe any changes in your project since your previous statement was filed. (New pump, enlarged diversion dam, location of diversion, etc.)

F. Please answer only those questions below which are applicable to your project.

1. Conservation of water
   a. Are you now employing water conservation efforts? YES ___ NO ___
   Describe any water conservation efforts you have initiated: _____

   b. If credit toward beneficial use of water under claimed pre 1914 appropriative water right for water not used due to a conservation effort is claimed under section 1011 of the Water Code, please show the amounts of water conserved:

   Reductions in Diversions:

   yr____ _____ (af/mg) yr____ _____ (af/mg) yr____ _____ (af/mg)

   Reductions in consumptive use:

   yr____ _____ (af/mg) yr____ _____ (af/mg) yr____ _____ (af/mg)

   I have data to support the above surface water use reductions due to conservation efforts. YES ___ NO ___

2. Water quality and wastewater reclamation

   a. Are you now or have you been using reclaimed water from a wastewater treatment facility, desalination facility or water polluted by waste to a degree which unreasonably affects such water for other beneficial uses? YES _____ NO _____.

   b. If credit toward use under a claimed pre 1914 appropriative water right through substitution of reclaimed water, desalinated water or polluted water in lieu of appropriated water is claimed under section 1010 of the Water Code, please show amounts of reduced diversions and amounts of reclaimed water used:

   yr_____ _____ (af/mg) yr_____ _____ (af/mg) yr_____ _____ (af/mg)
   I have data to support the above surface water use reductions due to wastewater reclamation. YES ___ NO ___

3. Conjunctive use of surface water and groundwater

   a. Are you now using groundwater in lieu of surface water? YES _____ NO _____.

   b. If credit toward use under a claimed pre 1914 appropriative right through substitution of groundwater in lieu of appropriated water is claimed under section 1011.5 of the Water Code, please show the amounts of groundwater used:

   yr_____ _____ (af/mg) yr_____ _____ (af/mg) yr_____ _____ (af/mg)
   I have data to support the above surface water use reductions due to conjunctive use efforts. YES ___ NO ___

I understand that it may be necessary to document the water savings claimed in "F." above if credit under Water Code sections 1010 and 1011 is sought in the future.

I declare that the information in this report is true to the best of my knowledge and belief.

DATE: 12/03, 2007 at _____, California

SIGNATURE: Anne K Kearns

PRINTED NAME: Anne K Kearns
(first name) (middle init.) (last name)

NATIONAL PARK SERVICE
COMPANY NAME: MOJAVE NATIONAL PRESERVE
2701 BARSTOW RD.
BARSTOW, CA 92311

If there is insufficient space for your answers, please use the space provided below.

ITEM	CONTINUATION

GENERAL INFORMATION PERTAINING TO WATER RIGHTS IN CALIFORNIA

There are two principal types of surface water rights in California. They are riparian and appropriative rights.

A riparian right enables an owner of land bordering a natural lake or stream to take and use water on his riparian land. Riparian land must be in the same watershed as the water source and must never have been severed from the sources of supply by an intervening parcel without reservation of the riparian right to the severed parcel. Generally, a riparian water user must share the water supply with other riparian users. Riparian rights may be used to divert the natural flow of a stream but may not be used to store water for later use or divert water which originates in a different watershed, water previously stored by others, return flows from use of groundwater, or other "foreign" water to the natural stream system.

An appropriative right is required for use of water on nonriparian land and for storage of water. Generally, appropriative rights may be exercised only when there is a surplus not needed by riparian water users. Since 1914, new appropriators have been required to obtain a permit and license from the State. Appropriate rights can be granted to waters "foreign" to the natural stream system.

Statements of Water Diversion and Use must be filed by riparian and pre 1914 appropriative water users as set forth in Water Code section 5100 with specific exceptions. The filing of a statement (1) provides a record of water use, (2) enables the State to notify such users if someone proposes a new appropriation upstream from their diversions, and (3) assists the State to determine if additional water is available for future appropriators.

The above discussion is provided for general information. For more specific information concerning water rights, please contact an attorney or write to this office. We have several pamphlets available. They include: (1) Statements of Water Diversion and Use, (2) Information Pertaining to Water Rights in California, and (3) Appropriation of Water in California.

"The energy challenge facing California is real. Every California needs to take immediate action to reduce energy consumption. For a list of simple ways you can reduce demand and cut your energy costs, see our Web-site at http://www.swrcb.ca.gov"

State Water Resources Control Board

Division of Water Rights
901 P Street • Sacramento, California 95814• (916) 657-1359
Mailing Address: P.O. Box 2000 • Sacramento, California • 95812-2000
FAX (916) 657-1485 • Internet Address: http://www.swrcb.ca.gov

Winston H. Hickox
Secretary for Environmental Protection

Gray Davis
Governor

In Reply Refer
to:333:KSN:Pettee

FEB 04 1999

Mr. Charles Pettee
US Department of the Interior
National Park Service
Water Resources Division
1201 Oak Ridge Drive Ste 250
For Collins, CO 80525-5596

Dear Mr. Pettee:

CHANGE OF OWNERSHIP OF WATER RIGHTS FROM
BUREAU OF LAND MANAGEMENT TO NATIONAL PARK SERVICE

This letter is to notify you that we have changed the ownership of all water rights mentioned in your December 23, 1998 letter. We now show the US National Park Service as the new owners of those rights.

If you have any questions, please call me at 916-657-1872.

Sincerely,

Koso Nodohara

Koso Nodohara
Sanitary Engineering Associate
Petition Unit

KSN

Stmt 6355 et al

United States Department of the Interior

NATIONAL PARK SERVICE
Water Resources Division
1201 Oak Ridge Drive, Suite 250
Fort Collins, Colorado 80525-5596

IN REPLY REFER TO:

December 23, 1998

L54 (2380)
MOJA/Water Rights
DEVA/Water Rights

Division of Water Rights
State Water Resources Control Board
P.O. Box 2000
Sacramento, CA 95812-2170

On January 25, 1994, and pursuant to the California Desert Protection Act of 1994, the Mojave National Preserve was created, and Death Valley National Park and Joshua Tree National Park were expanded. This creation and expansion involved a transfer of management responsibility from the Bureau of Land Management to the National Park Service. As part of this process, the Bureau of Land Management and the National Park Service desire to change the owner of record of water rights associated with these lands.

Please accept this as a request by the National Park Service and the Bureau of Land Management to change the owner of record from the Bureau of Land Management to the National Park Service. This request for change of owner of record only applies to the water rights listed on the two attached pages. Any changes in the owner of record for Joshua Tree National Park will be addressed under a separate letter for Mojave National Preserve and Death Valley National Park.

Please provide to this office a written verification of the change of ownership of each right listed on the two attached pages.

Sincerely,

Jeff Albright

for Charles W. Pettee
Chief, Water Rights Branch

Enclosure

STATE WATER RESOURCES
98 DEC 30 AM 10: 32
DIV. OF WATER RIGHTS
SACRAMENTO

CHANGE OF OWNERSHIP OF WATER RIGHTS FROM BUREAU OF LAND MANAGEMENT TO NATIONAL PARK SERVICE

Death Valley National Park

Water Right	Source	Location
F007952S	SALINE WELL	SECTION 27, NW1/4 NW1/4, T14S, R39E
S006355	WATER CANYON SPRING	SECTION 11, SW1/4 NE1/4, T21S, R45E
S007378	SOURDOUGH CANYON	SECTION 10, NE1/4, SE1/4, T21S, R45E
S007379	SLAUGHTER HOUSE SPRINGS	SECTION 11, NE1/4 SW1/4, T21S, R45E
S007383	MESQUITE WATER HOLE	SECTION 3, S1/2 SE 1/4, T14S, R38E
S007383	MESQUITE WATER HOLE	SECTION 10, N1/2 NE1/4, T14S, R38E
S008309	SPANISH SPRING	SECTION 33, SE1/4 SE1/4, T15S, R41E
S008309	SPANISH SPRING	SECTION 34, SW1/4 SW1/4, T15S, R41E
S012553	SOUTH BURRO SPRING	SECTION 6, SW1/4 SE1/4, T24S, R46E
S012554	MYSTERY SPRING	SECTION 9, NE1/4 SW1/4, T24S, R46E
S012556	BREWERY SPRING	SECTION 9, SW1/4 SW1/4, T21S, R45E
S012557	JAIL CANYON	SECTION 13, NE1/4 SE1/4, T20S, R44E
S012558	MIDDLE TUBER CANYON	SECTION 1, SW1/4 SW1/4, T20S, R44E
S012559	LOWER TUBER CANYON	SECTION 10, NW1/4 NW1/4, T20S, R44E
S012564	MILL CANYON SPRING	SECTION 32, SE1/4 NE1/4, T16S, R41E
S012565	BIG DODD SPRING	SECTION 36, SW1/4 SE1/4, T15S, R40E

All locations are with reference to the Mount Diablo Baseline and Meridian.

CHANGE OF OWNERSHIP OF WATER RIGHTS FROM BUREAU OF LAND MANAGEMENT TO NATIONAL PARK SERVICE

Mojave National Preserve

Water Right	Source	Location
F007888S	BASALT SPRING	SECTION 22, NE1/4 NE1/4, T8N, R12E
F007889S	VAN WINKLE SPRING	SECTION 23, NW1/4 NW1/4, T8N, R13E
F007890S	WOODS MOUNTAIN SPRING	SECTION 3, NW1/4 SE1/4, T11N, R15E
F007891S	SOUTH HACKBERRY SPRING	SECTION 12, NE1/4 NW1/4, T11N, R16E
F007950S	ARROWWEED SPRING	SECTION 22, SW1/4 SE1/4, T9N, R13E
F009123S	UPPER DAD SPRING	SECTION 23, NW1/4 NE1/4, T8N, R12E
F009125S	SHEEP SPRING	SECTION 24, NW1/4 SW1/4, T10N, R13E
F009126S	FINGER ROCK SPRING	SECTION 25, NE1/4 NE1/4, T10N, R13E
F011201S	COTTONWOOD SPRING	SECTION 7, NW1/4 NW1/4, T8N, R13E
F011203S	GOLDSTONE SPRING	SECTION 31, SE1/4 SW1/4, T10N, R14E
F011205S	PIUTE SPRING	SECTION 24, NW1/4 NW1/4, T12N, R18E
S007893	NEGRO MINE SPRING	SECTION 2, NE1/4 SE1/4, T11N, T16E
S007948	BIGHORN BASIN SPRING	SECTION 35, SE1/4 SW1/4, T9N, R12E
S007949	LOWER BIGHORN BASIN SPR	SECTION 35, NE1/4 NW1/4, T9N, R12E
S007951	GOLDFISH TANK SPRING	SECTION 14, NW1/4 SE1/4, T9N, T13E
S009124	SIDEDRAW SPRING	SECTION 15, SW1/4 NE1/4, T8N, R12E
S011206	UNNAMED SPRING	SECTION 19, NW1/4 NW1/4, T13N, R15E
S012513	UNNAMED SPRING	SECTION 7, NE1/4 NE1/4, T13N, R16E
S012514	DOVE SPRING	SECTION 19, SE1/4 SW1/4, T15N, R17E
S012602	DEER SPRINGS	SECTION 2, NW1/4 NE1/4, T11N, R14E
S012603	UNNAMED SPRING	SECTION 31, SW1/4 SW1/4, T11N, R15E
S012604	HACKBERRY SPRING	SECTION 1, SE1/4 SW1/4, T11N, R16E
S012606	INDIAN SPRING	SECTION 9, NW1/4 NE1/4, T13N, R11E
S012607	BATHTUB SPRING	SECTION 9, SW1/4 SW1/4, T13N, R15E
S012866	HENRY SPRING	SECTION 7, SW1/4 NW1/4, T14N, R11E
S012868	INDIAN SPRING	SECTION 16, SE1/4 SE1/4, T15N, R17E
S012871	COLOSSEUM GORGE SPRING	SECTION 14, SW1/4 SW1/4, T17N, R13E
S012872	DRIPPING SPRING	SECTION 23, SE1/4 SE1/4, T17N, R13E
S012873	BELL SPRING	SECTION 23, SW1/4 SW1/4, T17N, R13E
S012874	IVANPAH SPRING	SECTION 24, SW1/4 SE1/4, T17N, R13E
S012875	IVANPAH SPRING #2	SECTION 24, NW1/4 SW1/4, T17N, R13E

All locations are with reference to the San Bernardino Baseline and Meridian.

cc: Mojave National Preserve - Superintendent, Reynolds
Death Valley National Park - Superintendent, Greene
Pacific Great Basin SO - Turnbull
SOL (Lakewood) - Fahmy
SOL (Sacramento) - Palmer

Douglas Romoli
Bureau of Land Management - California Desert District
6221 Box Springs Blvd.
Riverside, CA 92507

2380 - Kimball, Jackson, Flora, McGlothlin

STATE W. ER RESOURCES CONTROL BOARD, DIVISION OF TER RIGHTS
P.O. BOX 2000, SACRAMENTO, CA 95812-2000
(916) 657-2170

SUPPLEMENTAL STATEMENT OF WATER DIVERSION AND USE

If the information below is inaccurate, please line it out in red and provide current information.
Notify this office if ownership or address changes occur during the coming year.

PLEASE COMPLETE AND RETURN THIS FORM BY JULY 1, 1998

OWNER OF RECORD: U S BUREAU OF LAND MANAGEMENT

U S BUREAU OF LAND MANAGEMENT
6221 BOX SPRINGS BLVD
RIVERSIDE, CA 92507

STATEMENT NO: S012874

S 0 1 2 8 7 4

SOURCE: IVANPAH SPRING
TRIBUTARY TO: COLOSSEUM GORGE
COUNTY: SAN BERNARDINO
DIVERSION
WITHIN: SW¼ OF SE¼ SECTION 24, T17N, R13E, SB&M.

TELEPHONE NUMBER: (909) 697-5200
YEAR OF FIRST USE:
PARCEL NO:

A. Water is used under: Riparian claim _____; Pre 1914 right _____; Other (explain): _____

B. Year of first use (Please provide if missing above) _____.

C. Amount of Use - Enter the amount of water used each month. If monthly and annual use are not known, check the months in which water was used.

Amounts below are: ☐ Gallons ☐ Acre-feet ☐ (other) _____

Year	Jan.	Feb.	Mar.	Apr.	May	June	July	Aug.	Sept.	Oct.	Nov.	Dec.	Total Annual
1995													
1996													
1997													

D. Purpose of Use - Specify number of acres irrigated, stock watered, persons served, etc.

Irrigation _____ acres; Stockwatering _____; Domestic _____

Other (specify) _____

E. Changes in Method of Diversion - Describe any changes in your project since your previous statement was filed. (New pump, enlarged diversion dam, location of diversion, etc.)

_____

F. If part of the water listed in Part C consists of reclaimed or polluted water, please indicate the annual amounts of reclaimed or polluted water in the space below.

_____

I declare under penalty of perjury that the information in this report is true to the best of my knowledge and belief.

DATED: _____, 19 ____ **at** _____, **California**

SIGNATURE: _____

PRINTED NAME: _____
FIRST NAME (MIDDLE INIT.) (LAST NAME

COMPANY NAME: _____

See back of page for General Information. If there is insufficient space for your answers, please number them in the space provided on the back of this form.

S-12 874

** PLEASE COMPLETE, SUBMIT THE ORIGINAL AND MAKE A COPY FOR YOUR RECORDS ***

STATE WATER RESOURCES CONTROL BOARD
DIVISION OF WATER RIGHTS

P.O. BOX 2000 SACRAMENTO, CA 95812-2000

SUPPLEMENTAL STATEMENT OF WATER DIVERSION AND USE

STATE WATER RESOURCES CONTROL BOARD
1995 MAY 23 AM 6:42
DIV OF WATER RIGHTS
SACRAMENTO

STATEMENT NO: S012874
OWNER OF RECORD: U S BUREAU OF LAND MANAGEMENT

U S BUREAU OF LAND MANAGEMENT
6221 BOX SPRINGS BLVD
RIVERSIDE, CA 92507

SOURCE: IVANPAH SPRING
TRIBUTARY TO: COLOSSEUM GORGE
COUNTY: SAN BERNARDINO
DIVERSION
WITHIN: SW¼ OF SE¼ SECTION 24, T17N, R13E, MDB&S.

TELEPHONE NUMBER: (909) 697-5200
YEAR OF FIRST USE:
PARCEL NO:

(If any of the above information is inaccurate or missing, please correct. Notify this office if ownership or address changes occur during the coming year.)

COMPLETE AND RETURN THIS FORM BY JULY 1, 1995.

A. Water is used under: Riparian claim ✓; Pre 1914 right _____; Other (explain) _____

B. Year of first use (Please provide if missing above) _____.

C. Amount of Use - Enter the amount of water used each month. If monthly and annual use are not known, check the months in which water was used.

Amounts below are: ❑ Gallons ❑ Acre-feet ❑ (other) _____

	JAN.	FEB.	MAR.	APR.	MAY	JUNE	JULY	AUG.	SEPT.	OCT.	NOV.	DEC	TOTAL ANNUAL
1992	✓	✓	✓	✓	✓	✓	✓	✓	✓	✓	✓	✓	
1993	✓	✓	✓	✓	✓	✓	✓	✓	✓	✓	✓	✓	
1994	✓	✓	✓	✓	✓	✓	✓	✓	✓	✓	✓	✓	

D. Purpose of Use - Specify number of acres irrigated, stock watered, persons served, etc.

Irrigation _____ acres; Stockwatering _____; Domestic _____

Other (specify) Wildlife

*** CONTINUE ON BACK PAGE ***

***** PLEASE COMPLETE, SUBMIT THE ORIGINAL AND MAKE A COPY FOR YOUR RECORDS *****

E. Changes in Method of Diversion - Describe any changes in your project since your previous statement was filed. (New pump, enlarged diversion dam, location of diversion, etc.)

F. If part of the water listed in Part C consists of reclaimed or polluted water, please indicate the annual amounts of reclaimed or polluted water in the space below.

I declare under penalty of perjury that the information in this report is true to the best of my knowledge and belief.

DATED: May 17, 1995, at Needles, California

SIGNATURE: Michael McGill

PRINTED NAME: M (FIRST NAME) L (M. NAME) McGill (LAST NAME)

COMPANY NAME: BLM

GENERAL INFORMATION PERTAINING TO WATER RIGHTS IN CALIFORNIA

There are two principal types of surface water rights in California. They are riparian and appropriative rights.

A riparian right enables an owner of land bordering a natural lake or stream to take and use water on his riparian land. Riparian land must be in the same watershed as the water source and must never have been severed from the sources of supply by an intervening parcel without reservation of the riparian right to the severed parcel. Generally, a riparian water user must share the water supply with other riparian users. Riparian rights may be used to divert the natural flow of a stream but may not be used to store water for later use or to divert water which originates in a different watershed, or return flows from use of groundwater.

An appropriate right is required for use of water on nonriparian land and for storage of water. Generally, appropriative rights may be exercised only when there is a surplus not needed by riparian water users. Since 1914 new appropriators have been required to obtain a permit and license from the State.

Statements of Water Diversion and Use must be filed by riparian and pre-1914 appropriative water users. The filing of a statement (1) provides a record of water use, (2) enables the State to notify such users if someone proposes a new appropriation upstream from their diversion, and (3) assists the State to determine if additional water is available for future appropriators.

The above discussion is provided for general information. For more specific information concerning water rights, please contact an attorney or write to this office. We have several pamphlets available. They include:

"Statements of Water Diversion and Use"
"Information Pertaining to Water Rights in California"
"Water Rights for Stockponds Constructed Prior to 1969"
"Appropriation of Water in California"

06-30-1989: supplemental statement of water diversion and use no. 012874, source: ivanpah spring

STATE WATER RESOURCES CONTROL BOARD
Division of Water Rights

P.O. BOX 2000 SACRAMENTO, CA 95810
901 P ST. SACRAMENTO, CA
(916) 322-4502
(916) 324-5676

STATE WATER RESOURCES CONTROL BOARD
1989 JUL -5 PM 3:23
DIV. OF WATER RIGHTS SACRAMENTO

SUPPLEMENTAL STATEMENT OF WATER DIVERSION AND USE

DIVERTER OF RECORD:

STATEMENT NO: 012874

U S BUREAU OF LAND MANAGEMENT - PDL
1695 SPRUCE STREET
RIVERSIDE, CA 92507

TELEPHONE NUMBER:
(714) 351-6402

IF NAME/ADDRESS/PHONE NO. IS WRONG OR MISSING, PLEASE CORRECT.

SOURCE: IVANPAH SPRING

TRIBUTARY TO: COLOSSEUM GORGE

COUNTY: SAN BERNARDINO

DIVERSION
WITHIN: SW1/4 OF SE1/4 SECTION 24, T17N, R13E, SBB&M.

INSTRUCTIONS: Please complete Items A. B and C. Item D should be completed if you replaced all or part of your regular water supply with reclaimed or polluted water. RETURN THIS FORM BY JULY 1, 1989. (Additional information on reverse side of this form.)

A. Amount of Use - Fill in the amount of water used each month. If monthly and annual use are not known, check the months in which water was used.

Amounts below are: ☐ Gallons ☐ Acre-feet ☐ _____ (other)

	Jan.	Feb.	Mar.	Apr.	May	June	July	Aug.	Sept.	Oct.	Nov.	Dec.	Total Annual
1986	Water used year round												
1987	✓	✓	✓	✓	✓	✓	✓	✓	✓	✓	✓	✓	
1988	✓	✓	✓	✓	✓	✓	✓	✓	✓	✓	✓	✓	

B. Purpose of Use - Specify number of acres irrigated, stock watered, persons served, etc.

Irrigation _____

Stockwatering 10-30 head (cattle)

Domestic _____

Other (specify) Wildlife

C. Changes in Method of Diversion - Describe any changes in your project since your previous statement was filed. (New pump, enlarged diversion dam, location of diversion, etc.)

NONE

D. If part of the water listed in Part A consists of reclaimed or polluted water, please indicate the annual amounts of reclaimed or polluted water in the space below.

I declare under penalty of perjury that the information in this report is true to the best of my knowledge and belief.

DATED: JUN 30 1989, 19 ____, at Riverside, California

Signature: [signature]

WR 40-I (11/85)
1861

1988

01-28-1986: supplement of water diversion and use no. s12874; source: ivanpah spring

S-12874

06-86-53

STATE OF CALIFORNIA

STATE WATER RESOURCES CONTROL BOARD

DIVISION OF WATER RIGHTS

STATEMENT OF WATER DIVERSION AND USE

S12874

(This is not a Water Right)

This statement should be typewritten or legibly written in ink.

A. Name of person diverting water: Bureau of Land Management

Address: 1695 Spruce St. Riverside CA. 92507 Telephone: (714) 351-6402

B. Name of body of water at point of diversion: Ivanpah Spring

Tributary to: Colosseum George thence Ivan Pah Lake.

C. Place of diversion: SW ¼ SE ¼ Section 24, Township 17N, Range 13E, SB B&M, San Bernardino County, or locate it on sketch of section grid on reverse side with regard to section lines or prominent local landmarks.

D. Name of works: _____

E. Capacity of diversion works: _____ cubic feet per second / gallons per minute

Capacity of storage reservoir: _____ gallons / acre-feet

State quantity of water used each month in gallons or acre-feet

Year	Jan.	Feb.	Mar.	Apr.	May	June	July	Aug.	Sept.	Oct.	Nov.	Dec.	Total Annual
	✓	✓	✓	✓	✓	✓	✓	✓	✓	✓	✓	✓	

If monthly and annual use are not known, check months in which water was used. State extent of use in units, such as acres of each crop irrigated, average number of persons served, number of stock watered, etc.

Maximum annual water use in recent years: 2 ~~gallons~~ / acre-feet

Minimum annual water use in recent years: 1 ~~gallons~~ / acre-feet

Type of diversion facility: gravity ✓, pump ____

Method of measurement: weir ____, flume ____, electric power meter ____, water meter ____, estimate ✓

F. Purpose of use (what water is being used for): Livestock, wildlife

G. General description or location of place of use (use sketch of section grid on reverse side if you desire)

H. Year of first use as nearly as known: _____

I. Name of person filing statement: Same as above

Position: _____ Organization: _____

Address: _____ Telephone: _____

I declare under penalty of perjury that the above is true and correct to the best of my knowledge and belief.

DATED: JAN 28 1986, 19 86, at Riverside, California.

Signature: H W Ricken

MM-47
Clark Mtn 15M
Zone-5

N 751600 E-2735500

See Instructions on Reverse Side

S-202-08-00-1

-7350-1
y 1981

UNITED STATES
DEPARTMENT OF THE INTERIOR

District Water No. 06-86-53
State Assigned No. _____

NOTIFICATION OF FEDERAL RESERVED WATER RIGHTS TO THE STATE OF CALIFORNIA

: United States of America, acting by and through the Bureau of Land Management, United
ates Department of Interior, hereby notifies the State of California, State Water
sources Control Board of federally reserved water(s) described on the attached
atement of Water Diversion and Use and situated on public lands under jurisdiction
the Bureau of Land Management and reserved as noted below.

____ Executive Order of _____ under authority of the Act of June 25, 1910, (36 Stat. 847; 43 U.S.C. 141-143) as amended which created Public Reserve No._____.

____ Water(s) reserved under authority of Section 10 of the Act of December 29, 1916 (43 U.S.C. 300) in connection with stock driveways formally designated prior to October 21, 1976. Date of designation:_____.

X Executive Order of April 17, 1926, under authority of the Act of June 25, 1910, (36 Stat. 847; 43 U.S.C. 141-143) as amended which created Public Water Reserve No. 107 and reserved the lands for public use in accordance with Section 10 of the Act of December 29, 1916, (39 Stat. 865; 43 U.S.C. 300). If spring or water hole was not in existence on April 17, 1926, the date of priority is the date of creation_____.

____ Executive Order 5389 dated July 7, 1930, (Mineral hot springs) under authority of the Act of June 25, 1910 (36 Stat. 847; 43 U.S.C. 141-143) and the Act of March 3, 1925, (43 Stat. 1133; 43 U.S.C. 971). Must have been formally designated October 21, 1976. Date of first use_____.

____ Waters developed by an oil and gas permittee or lessee and subsequently acquired and reserved by the United States under authority of the Act of June 16, 1934, (48 Stat. 977, 30 U.S.C. 229a). Date of release to the United States_____.

____ Waters reserved under authority of the Wild and Scenic Rivers Act (PL 90 542) U.S.C. 1271. Date of Designation_____.

7. ____ Waters reserved under authority of the Wilderness Act (PL 88 577) 16 U.S.C. 1131. Date of Designation_____.

8. ____ Other reserved water(s)(cite specific authority and date):

Note: This notification of a federally reserved water right claim of the United States provided in the furtherance of the State-Federal comity to advise the State and a others of the United States' claim to the waters in question.

This notification is not, nor should it be construed as, an acknowledgement of ar right or power of the State to limit, adjudicate, or in any other manner determir the right of the United States to develop and utilize the federally reserved water resources, except as provided by law. Accordingly, this notification is not a waiver of any reserved water rights of the United States nor does it waive, negate or replace any other water rights of the United States.

H W Beecher JAN 30 1986
ACTING District Manager Date

The location of the diversion point and the place of use may be sketched on this section grid. If it is used, please enter the section(s), township and range below and show any streams or other landmarks that will assist in identifying the area.

S12874

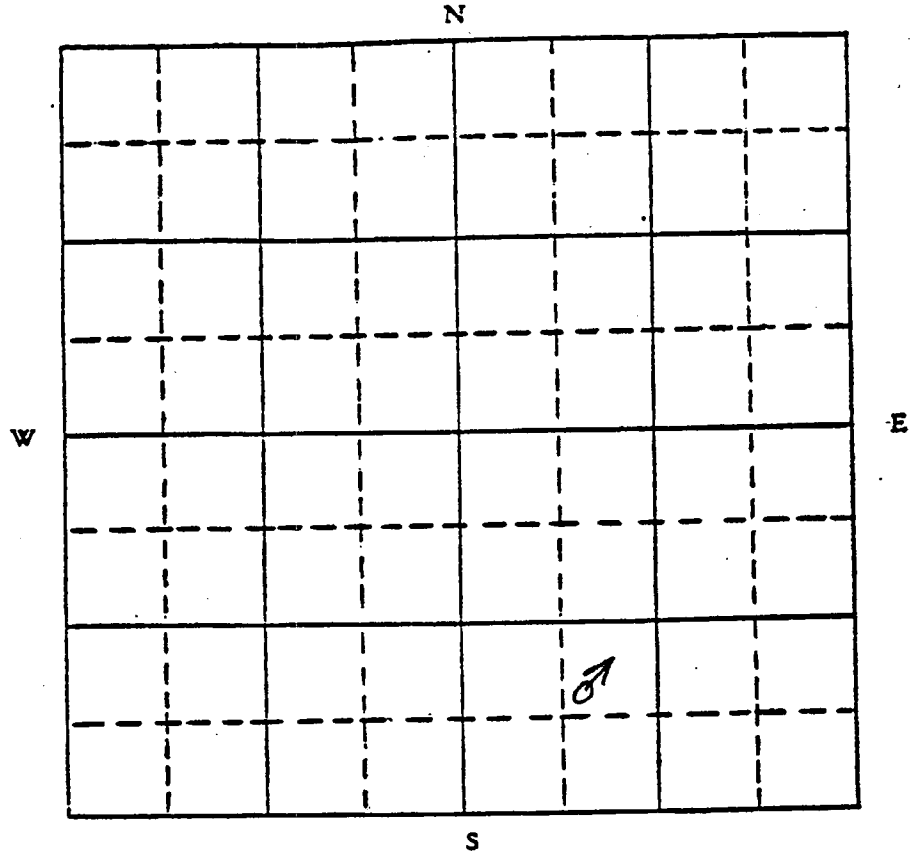

Section(s) 24

Township 17N; Range 13E; SB B&M

INSTRUCTIONS:

A separate statement should be filed for each point of diversion.

A duplicate copy will be returned for your file.

Please send the completed statement to: STATE WATER RESOURCES CONTROL BOARD
Division of Water Rights
77 Cadillac Drive
Sacramento, CA 95825

STATE WATER RESOURCES CONTROL BOARD
1986 JAN 31 AM 10: 49
DIV. OF WATER RIGHTS SACRAMENTO

03 HISTORY

Mojave National Preserve

IVANPAH SPRING TRIBUTARY TO COLOSSEUM GORGE THENCE IVANPAH LAKE (S012874)

Land History

National Park Service
U. S. Department of the Interior
Natural Resource Stewardship & Science
Water Resources Division

1201 Oakridge Dr., Ste. 250
Fort Collins, CO 80525
970-225-3548 phone
970-225-9965 fax

Water Rights Branch

Note to File

Date: May 22, 2024
From: Alexa Kreiling, WRB Water Rights Research Assistant
File: MOJA Technical Report
Subject: Land History
Activation: California Desert Protection Act of 1994 – June 3, 1995

Director, National Park Service and Director, Bureau of Land Management. 1995. To: National Park Service, WASO Directorate and Others. Re: Activation: California Desert Protection Act of 1994 – June 3, 1995
IRMA – Data Store – Published Report – (Code: 2229521)
DataStore - Activation: California Desert Protection Act of 1994 – June 3, 1995 (nps.gov)

The purpose of this memorandum is to outline the actions that need to be taken to implement the California Desert Protection Act of 1994 and indicate the responsible officials. Its primary audience is park managers, staff, and the interested public. Its objectives are to provide an administrative history, outline steps for activating the act's provisions, and clarify the responsibilities of federal and state officials. Key aims include designating and managing new wilderness areas and national parks, protecting natural resources, preserving traditional land uses like grazing, and coordinating law enforcement and land management activities. The document is crucial for guiding the effective management and preservation of the protected areas.

United States Department of the Interior

NATIONAL PARK SERVICE
Pacific West Region
Pacific Land Resources Program Center
1111 Jackson Street, Suite 700
Oakland, California 94607

IN REPLY REFER TO:

L1429

SEP 24 2003

Memorandum

To: Chief, National Program Center, Land Resources Division, WASO

From: Chief, Pacific Land Resources Program Center, PWR

Subject: Transmittal of Deed Assembly

Area: Mojave NP

Tract No.: See Exhibit "A"

Landowner: PUBLIC DOMAIN (BLM)

Deed No.: 2

State: California

County: San Bernardino

The original documents for this subject acquisition are transmitted herewith as follows:

( ) 1. Recorded Deed

( ) 2. Final Title Opinion

( ) 3. Final Title Insurance

( ) 4. Certificate of Inspection & Possession

( ) 5. Payment and Closing Sheet

( ) 6. Accepted Offer to Sell

( ) 7. Hazardous Materials Survey

( ) 8. Administrative Certificate/ Waiver

( ) 9. Lis Pendens

( ) 10. Complaint/DT

( ) 11. Judgment

(X) 12. Public Law 103-433 10/31/94

Jordan S. Humphrey

MOJAVE NP

TRACT	LANDOWNER	MOA	ACRES	CONVEYED
101-01	PUBLIC DOMAIN (BLM)	WITHDR	35,429.09	10/31/94
102-01	PUBLIC DOMAIN (BLM)	WITHDR	17,922.00	10/31/94
103-01	PUBLIC DOMAIN (BLM)	WITHDR	12,321.46	10/31/94
104-01	PUBLIC DOMAIN (BLM)	WITHDR	10,176.00	10/31/94
105-01	PUBLIC DOMAIN (BLM)	WITHDR	2,591.00	10/31/94
106-01	PUBLIC DOMAIN (BLM)	WITHDR	21,553.00	10/31/94
107-01	PUBLIC DOMAIN (BLM)	WITHDR	21,983.00	10/31/94
108-01	PUBLIC DOMAIN (BLM)	WITHDR	22,089.43	10/31/94
109-01	PUBLIC DOMAIN (BLM)	WITHDR	20,342.00	10/31/94
110-01	PUBLIC DOMAIN (BLM)	WITHDR	22,294.00	10/31/94
111-01	PUBLIC DOMAIN (BLM)	WITHDR	22,214.00	10/31/94
112-01	PUBLIC DOMAIN (BLM)	WITHDR	14,578.00	10/31/94
113-01	PUBLIC DOMAIN (BLM)	WITHDR	6,075.00	10/31/94
114-01	PUBLIC DOMAIN (BLM)	WITHDR	11,490.00	10/31/94
115-01	PUBLIC DOMAIN (BLM)	WITHDR	21,417.00	10/31/94
116-01	PUBLIC DOMAIN (BLM)	WITHDR	22,170.00	10/31/94
117-01	PUBLIC DOMAIN (BLM)	WITHDR	23,271.00	10/31/94
118-01	PUBLIC DOMAIN (BLM)	WITHDR	17,577.30	10/31/94
119-01	PUBLIC DOMAIN (BLM)	WITHDR	15,608.11	10/31/94
120-01	PUBLIC DOMAIN (BLM)	WIHTDR	16,152.35	10/31/94
121-01	PUBLIC DOMAIN (BLM)	WITHDR	24,392.45	10/31/94
122-01	PUBLIC DOMAIN (BLM)	WITHDR	13,071.47	10/31/94
123-01	PUBLIC DOMAIN (BLM)	WITHDR	11,511.00	10/31/94
124-01	PUBLIC DOMAIN (BLM)	WITHDR	6,331.00	10/31/94
125-01	PUBLIC DOMAIN (BLM)	WITHDR	20,490.00	10/31/94
126-01	PUBLIC DOMAIN (BLM)	WITHDR	10,236.00	10/31/94
127-01	PUBLIC DOMAIN (BLM)	WITHDR	16,674.48	10/31/94
128-01	PUBLIC DOMAIN (BLM)	WIHTDR	18,071.41	10/31/94
129-01	PUBLIC DOMAIN (BLM)	WITHDR	15,640.23	10/31/94
130-01	PUBLIC DOMAIN (BLM)	WITHDR	22,456.00	10/31/94
131-01	PUBLIC DOMAIN (BLM)	WITHDR	23,522.00	10/31/94
131-04	PUBLIC DOMAIN (BLM)	WITHDR	80.00	10/31/94
132-01	PUBLIC DOMAIN (BLM)	WITHDR	21,867.27	10/31/94
133-01	PUBLIC DOMAIN (BLM)	WITHDR	22,860.12	10/31/94
134-01	PUBLIC DOMAIN (BLM)	WITHDR	19,882.57	10/31/94
135-01	PUBLIC DOMAIN (BLM)	WITHDR	9,575.00	10/31/94
135-10	PUBLIC DOMAIN (BLM)	WITHDR	146.60	10/31/94
136-01	PUBLIC DOMAIN (BLM)	WITHDR	10,189.04	10/31/94
137-01	PUBLIC DOMAIN (BLM)	WIHTDR	21,619.27	10/31/94
138-01	PUBLIC DOMAIN (BLM)	WITHDR	21,766.02	10/31/94
139-01	PUBLIC DOMAIN (BLM)	WITHDR	21,727.94	10/31/94
140-01	PUBLIC DOMAIN (BLM)	WITHDR	23,664.00	10/31/94
141-01	PUBLIC DOMAIN (BLM)	WITHDR	22,647.00	10/31/94
142-01	PUBLIC DOMAIN (BLM)	WITHDR	21,549.00	10/31/94
143-01	PUBLIC DOMAIN (BLM)	WITHDR	20,157.47	10/31/94
144-01	PUBLIC DOMAIN (BLM)	WITHDR	10,660.77	10/31/94

MOJAVE NP

TRACT	LANDOWNER	MOA	ACRES	CONVEYED
145-01	PUBLIC DOMAIN (BLM)	WIHTDR	11,189.11	10/31/94
146-01	PUBLIC DOMAIN (BLM)	WITHDR	25,688.24	10/31/94
147-01	PUBLIC DOMAIN (BLM)	WITHDR	19,509.74	10/31/94
148-01	PUBLIC DOMAIN (BLM)	WITHDR	16,796.72	10/31/94
149-01	PUBLIC DOMAIN (BLM)	WITHDR	16,861.68	10/31/94
150-01	PUBLIC DOMAIN (BLM)	WITHDR	22,481.49	10/31/94
151-01	PUBLIC DOMAIN (BLM)	WITHDR	22,605.00	10/31/94
152-01	PUBLIC DOMAIN (BLM)	WITHDR	23,379.00	10/31/94
153-01	PUBLIC DOMAIN (BLM)	WIHTDR	23,366.00	10/31/94
153-04	PUBLIC DOMAIN (BLM)	WIHTDR	1.95	10/31/94
153-05	PUBLIC DOMAIN (BLM)	WIHTDR	2.07	10/31/94
154-01	PUBLIC DOMAIN (BLM)	WITHDR	21,753.18	10/31/94
155-01	PUBLIC DOMAIN (BLM)	WITHDR	15,679.47	10/31/94
156-01	PUBLIC DOMAIN (BLM)	WITHDR	8,996.12	10/31/94
157-01	PUBLIC DOMAIN (BLM)	WITHDR	4,917.25	10/31/94
158-01	PUBLIC DOMAIN (BLM)	WITHDR	17,587.00	10/31/94
159-01	PUBLIC DOMAIN (BLM)	WITHDR	19,822.00	10/31/94
160-01	PUBLIC DOMAIN (BLM)	WITHDR	19,802.00	10/31/94
161-01	PUBLIC DOMAIN (BLM)	WIHTDR	10,099.00	10/31/94
162-01	PUBLIC DOMAIN (BLM)	WITHDR	14,894.00	10/31/94
163-01	PUBLIC DOMAIN (BLM)	WITHDR	13,298.00	10/31/94
164-01	PUBLIC DOMAIN (BLM)	WITHDR	14,153.00	10/31/94
165-01	PUBLIC DOMAIN (BLM)	WITHDR	13,437.00	10/31/94
166-01	PUBLIC DOMAIN (BLM)	WITHDR	5,163.00	10/31/94
167-01	PUBLIC DOMAIN (BLM)	WITHDR	3,678.00	10/31/94
168-01	PUBLIC DOMAIN (BLM)	WITHDR	15,863.00	10/31/94
169-01	PUBLIC DOMAIN (BLM)	WITHDR	15,487.00	10/31/94
170-01	PUBLIC DOMAIN (BLM)	WIHTDR	16,168.00	10/31/94
171-01	PUBLIC DOMAIN (BLM)	WITHDR	12,696.00	10/31/94
172-01	PUBLIC DOMAIN (BLM)	WITHDR	21,093.00	10/31/94
173-01	PUBLIC DOMAIN (BLM)	WITHDR	22,260.00	10/31/94
174-01	PUBLIC DOMAIN (BLM)	WITHDR	19,754.00	10/31/94
175-01	PUBLIC DOMAIN (BLM)	WITHDR	2,609.00	10/31/94
176-01	PUBLIC DOMAIN (BLM)	WITHDR	22,344.16	10/31/94
177-01	PUBLIC DOMAIN (BLM)	WITHDR	18,354.00	10/31/94
178-01	PUBLIC DOMAIN (BLM)	WIHTDR	12,696.00	10/31/94
179-01	PUBLIC DOMAIN (BLM)	WITHDR	4,515.00	10/31/94
180-01	PUBLIC DOMAIN (BLM)	WITHDR	2,518.00	10/31/94
181-01	PUBLIC DOMAIN (BLM)	WITHDR	280.00	10/31/94
184-01	PUBLIC DOMAIN (BLM)	WITHDR	5,141.65	10/31/94
185-01	PUBLIC DOMAIN (BLM)	WITHDR	3,180.89	10/31/94
186-01	PUBLIC DOMAIN (BLM)	WITHDR	4,162.70	10/31/94
189-01	PUBLIC DOMAIN (BLM)	WIHTDR	3,274.77	10/31/94

NATIONAL PARK SERVICE
TRACTS CONVEYED BETWEEN 10/31/1994 AND 10/31/1994 FOR MOJAVE NATIONAL PRESERVE
RUN DATE: 09/18/2003

AREA: MOJAVE NATIONAL PRESERVE

AREA	TRACT	LANDOWNER	ACRES	CONVEYED	AMOUNT	ESTATE	MOA	STATUS	ST	COUNTY	NEGOTIATOR
8386	101-01	PUBLIC DOMAIN (BLM)	35,429.09	10/31/1994	0.00	FEE	WTHDR	FED	CA	SAN BERNARDINO	
8386	102-01	PUBLIC DOMAIN (BLM)	17,922.00	10/31/1994	0.00	FEE	WTHDR	FED	CA	SAN BERNARDINO	
8386	103-01	PUBLIC DOMAIN (BLM)	12,321.46	10/31/1994	0.00	FEE	WTHDR	FED	CA	SAN BERNARDINO	
8386	104-01	PUBLIC DOMAIN (BLM)	10,176.00	10/31/1994	0.00	FEE	WTHDR	FED	CA	SAN BERNARDINO	
8386	105-01	PUBLIC DOMAIN (BLM)	2,591.00	10/31/1994	0.00	FEE	WTHDR	FED	CA	SAN BERNARDINO	
8386	106-01	PUBLIC DOMAIN (BLM)	21,553.00	10/31/1994	0.00	FEE	WTHDR	FED	CA	SAN BERNARDINO	
8386	107-01	PUBLIC DOMAIN (BLM)	21,983.00	10/31/1994	0.00	FEE	WTHDR	FED	CA	SAN BERNARDINO	
8386	108-01	PUBLIC DOMAIN (BLM)	22,089.43	10/31/1994	0.00	FEE	WTHDR	FED	CA	SAN BERNARDINO	
8386	109-01	PUBLIC DOMAIN (BLM)	20,342.00	10/31/1994	0.00	FEE	WTHDR	FED	CA	SAN BERNARDINO	
8386	110-01	PUBLIC DOMAIN (BLM)	22,294.00	10/31/1994	0.00	FEE	WTHDR	FED	CA	SAN BERNARDINO	
8386	111-01	PUBLIC DOMAIN (BLM)	22,214.00	10/31/1994	0.00	FEE	WTHDR	FED	CA	SAN BERNARDINO	
8386	112-01	PUBLIC DOMAIN (BLM)	14,578.00	10/31/1994	0.00	FEE	WTHDR	FED	CA	SAN BERNARDINO	
8386	113-01	PUBLIC DOMAIN (BLM)	6,075.00	10/31/1994	0.00	FEE	WTHDR	FED	CA	SAN BERNARDINO	
8386	114-01	PUBLIC DOMAIN (BLM)	11,490.00	10/31/1994	0.00	FEE	WTHDR	FED	CA	SAN BERNARDINO	
8386	115-01	PUBLIC DOMAIN (BLM)	21,417.00	10/31/1994	0.00	FEE	WTHDR	FED	CA	SAN BERNARDINO	
8386	116-01	PUBLIC DOMAIN (BLM)	22,170.00	10/31/1994	0.00	FEE	WTHDR	FED	CA	SAN BERNARDINO	
8386	117-01	PUBLIC DOMAIN (BLM)	23,271.00	10/31/1994	0.00	FEE	WTHDR	FED	CA	SAN BERNARDINO	
8386	118-01	PUBLIC DOMAIN (BLM)	17,577.30	10/31/1994	0.00	FEE	WTHDR	FED	CA	SAN BERNARDINO	
8386	119-01	PUBLIC DOMAIN (BLM)	15,608.11	10/31/1994	0.00	FEE	WTHDR	FED	CA	SAN BERNARDINO	
8386	120-01	PUBLIC DOMAIN (BLM)	16,152.35	10/31/1994	0.00	FEE	WTHDR	FED	CA	SAN BERNARDINO	
8386	121-01	PUBLIC DOMAIN (BLM)	24,392.45	10/31/1994	0.00	FEE	WTHDR	FED	CA	SAN BERNARDINO	
8386	122-01	PUBLIC DOMAIN (BLM)	13,071.47	10/31/1994	0.00	FEE	WTHDR	FED	CA	SAN BERNARDINO	
8386	123-01	PUBLIC DOMAIN (BLM)	11,511.00	10/31/1994	0.00	FEE	WTHDR	FED	CA	SAN BERNARDINO	
8386	124-01	PUBLIC DOMAIN (BLM)	6,331.00	10/31/1994	0.00	FEE	WTHDR	FED	CA	SAN BERNARDINO	
8386	125-01	PUBLIC DOMAIN (BLM)	20,490.00	10/31/1994	0.00	FEE	WTHDR	FED	CA	SAN BERNARDINO	
8386	126-01	PUBLIC DOMAIN (BLM)	10,236.00	10/31/1994	0.00	FEE	WTHDR	FED	CA	SAN BERNARDINO	
8386	127-01	PUBLIC DOMAIN (BLM)	16,674.48	10/31/1994	0.00	FEE	WTHDR	FED	CA	SAN BERNARDINO	
8386	128-01	PUBLIC DOMAIN (BLM)	18,071.41	10/31/1994	0.00	FEE	WTHDR	FED	CA	SAN BERNARDINO	
8386	129-01	PUBLIC DOMAIN (BLM)	15,640.23	10/31/1994	0.00	FEE	WTHDR	FED	CA	SAN BERNARDINO	
8386	130-01	PUBLIC DOMAIN (BLM)	22,456.00	10/31/1994	0.00	FEE	WTHDR	FED	CA	SAN BERNARDINO	
8386	131-01	PUBLIC DOMAIN (BLM)	23,522.00	10/31/1994	0.00	FEE	WTHDR	FED	CA	SAN BERNARDINO	
8386	131-04	PUBLIC DOMAIN (BLM)	80.00	10/31/1994	0.00	FEE	WTHDR	FED	CA	SAN BERNARDINO	
8386	132-01	PUBLIC DOMAIN (BLM)	21,867.27	10/31/1994	0.00	FEE	WTHDR	FED	CA	SAN BERNARDINO	
8386	133-01	PUBLIC DOMAIN (BLM)	22,860.12	10/31/1994	0.00	FEE	WTHDR	FED	CA	SAN BERNARDINO	
8386	134-01	PUBLIC DOMAIN (BLM)	19,882.57	10/31/1994	0.00	FEE	WTHDR	FED	CA	SAN BERNARDINO	
8386	135-01	PUBLIC DOMAIN (BLM)	9,575.00	10/31/1994	0.00	FEE	WTHDR	FED	CA	SAN BERNARDINO	
8386	135-10	PUBLIC DOMAIN (BLM)	146.60	10/31/1994	0.00	FEE	WTHDR	FED	CA	SAN BERNARDINO	
8386	136-01	PUBLIC DOMAIN (BLM)	10,189.04	10/31/1994	0.00	FEE	WTHDR	FED	CA	SAN BERNARDINO	
8386	137-01	PUBLIC DOMAIN (BLM)	21,619.27	10/31/1994	0.00	FEE	WTHDR	FED	CA	SAN BERNARDINO	
8386	138-01	PUBLIC DOMAIN (BLM)	21,766.02	10/31/1994	0.00	FEE	WTHDR	FED	CA	SAN BERNARDINO	
8386	139-01	PUBLIC DOMAIN (BLM)	21,727.94	10/31/1994	0.00	FEE	WTHDR	FED	CA	SAN BERNARDINO	
8386	140-01	PUBLIC DOMAIN (BLM)	23,664.00	10/31/1994	0.00	FEE	WTHDR	FED	CA	SAN BERNARDINO	
8386	141-01	PUBLIC DOMAIN (BLM)	22,647.00	10/31/1994	0.00	FEE	WTHDR	FED	CA	SAN BERNARDINO	CHULLA
8386	142-01	PUBLIC DOMAIN (BLM)	21,549.00	10/31/1994	0.00	FEE	WTHDR	FED	CA	SAN BERNARDINO	

NATIONAL PARK SERVICE
TRACTS CONVEYED BETWEEN 10/31/1994 AND 10/31/1994 FOR MOJAVE NATIONAL PRESERVE
RUN DATE: 09/18/2003

AREA: MOJAVE NATIONAL PRESERVE

AREA	TRACT	LANDOWNER	ACRES	CONVEYED	AMOUNT	ESTATE	MOA	STATUS	ST	COUNTY	NEGOTIATOR
8386	143-01	PUBLIC DOMAIN (BLM)	20,157.47	10/31/1994	0.00	FEE	WTHDR	FED	CA	SAN BERNARDINO	
8386	144-01	PUBLIC DOMAIN (BLM)	10,660.77	10/31/1994	0.00	FEE	WTHDR	FED	CA	SAN BERNARDINO	
8386	145-01	PUBLIC DOMAIN (BLM)	11,189.11	10/31/1994	0.00	FEE	WTHDR	FED	CA	SAN BERNARDINO	
8386	146-01	PUBLIC DOMAIN (BLM)	25,688.24	10/31/1994	0.00	FEE	WTHDR	FED	CA	SAN BERNARDINO	
8386	147-01	PUBLIC DOMAIN (BLM)	19,509.74	10/31/1994	0.00	FEE	WTHDR	FED	CA	SAN BERNARDINO	
8386	148-01	PUBLIC DOMAIN (BLM)	16,796.72	10/31/1994	0.00	FEE	WTHDR	FED	CA	SAN BERNARDINO	
8386	149-01	PUBLIC DOMAIN (BLM)	16,861.68	10/31/1994	0.00	FEE	WTHDR	FED	CA	SAN BERNARDINO	
8386	150-01	PUBLIC DOMAIN (BLM)	22,481.49	10/31/1994	0.00	FEE	WTHDR	FED	CA	SAN BERNARDINO	
8386	151-01	PUBLIC DOMAIN (BLM)	22,605.00	10/31/1994	0.00	FEE	WTHDR	FED	CA	SAN BERNARDINO	
8386	152-01	PUBLIC DOMAIN (BLM)	23,379.00	10/31/1994	0.00	FEE	WTHDR	FED	CA	SAN BERNARDINO	
8386	153-01	PUBLIC DOMAIN (BLM)	23,366.00	10/31/1994	0.00	FEE	WTHDR	FED	CA	SAN BERNARDINO	
8386	153-04	PUBLIC DOMAIN (BLM)	1.95	10/31/1994	0.00	FEE	WTHDR	FED	CA	SAN BERNARDINO	
8386	153-05	PUBLIC DOMAIN (BLM)	2.07	10/31/1994	0.00	FEE	WTHDR	FED	CA	SAN BERNARDINO	
8386	154-01	PUBLIC DOMAIN (BLM)	21,753.18	10/31/1994	0.00	FEE	WTHDR	FED	CA	SAN BERNARDINO	
8386	155-01	PUBLIC DOMAIN (BLM)	15,679.47	10/31/1994	0.00	FEE	WTHDR	FED	CA	SAN BERNARDINO	
8386	156-01	PUBLIC DOMAIN (BLM)	8,996.12	10/31/1994	0.00	FEE	WTHDR	FED	CA	SAN BERNARDINO	
8386	157-01	PUBLIC DOMAIN (BLM)	4,917.25	10/31/1994	0.00	FEE	WTHDR	FED	CA	SAN BERNARDINO	
8386	158-01	PUBLIC DOMAIN (BLM)	17,587.00	10/31/1994	0.00	FEE	WTHDR	FED	CA	SAN BERNARDINO	
8386	159-01	PUBLIC DOMAIN (BLM)	19,822.00	10/31/1994	0.00	FEE	WTHDR	FED	CA	SAN BERNARDINO	
8386	160-01	PUBLIC DOMAIN (BLM)	19,802.00	10/31/1994	0.00	FEE	WTHDR	FED	CA	SAN BERNARDINO	
8386	161-01	PUBLIC DOMAIN (BLM)	10,099.00	10/31/1994	0.00	FEE	WTHDR	FED	CA	SAN BERNARDINO	
8386	162-01	PUBLIC DOMAIN (BLM)	14,894.00	10/31/1994	0.00	FEE	WTHDR	FED	CA	SAN BERNARDINO	
8386	163-01	PUBLIC DOMAIN (BLM)	13,298.00	10/31/1994	0.00	FEE	WTHDR	FED	CA	SAN BERNARDINO	
8386	164-01	PUBLIC DOMAIN (BLM)	14,153.00	10/31/1994	0.00	FEE	WTHDR	FED	CA	SAN BERNARDINO	
8386	165-01	PUBLIC DOMAIN (BLM)	13,437.00	10/31/1994	0.00	FEE	WTHDR	FED	CA	SAN BERNARDINO	
8386	166-01	PUBLIC DOMAIN (BLM)	5,163.00	10/31/1994	0.00	FEE	WTHDR	FED	CA	SAN BERNARDINO	
8386	167-01	PUBLIC DOMAIN (BLM)	3,678.00	10/31/1994	0.00	FEE	WTHDR	FED	CA	SAN BERNARDINO	
8386	168-01	PUBLIC DOMAIN (BLM)	15,863.00	10/31/1994	0.00	FEE	WTHDR	FED	CA	SAN BERNARDINO	
8386	169-01	PUBLIC DOMAIN (BLM)	15,487.00	10/31/1994	0.00	FEE	WTHDR	FED	CA	SAN BERNARDINO	
8386	170-01	PUBLIC DOMAIN (BLM)	16,168.00	10/31/1994	0.00	FEE	WTHDR	FED	CA	SAN BERNARDINO	
8386	171-01	PUBLIC DOMAIN (BLM)	12,696.00	10/31/1994	0.00	FEE	WTHDR	FED	CA	SAN BERNARDINO	
8386	172-01	PUBLIC DOMAIN (BLM)	21,093.00	10/31/1994	0.00	FEE	WTHDR	FED	CA	SAN BERNARDINO	
8386	173-01	PUBLIC DOMAIN (BLM)	22,260.00	10/31/1994	0.00	FEE	WTHDR	FED	CA	SAN BERNARDINO	
8386	174-01	PUBLIC DOMAIN (BLM)	19,754.00	10/31/1994	0.00	FEE	WTHDR	FED	CA	SAN BERNARDINO	
8386	175-01	PUBLIC DOMAIN (BLM)	2,609.00	10/31/1994	0.00	FEE	WTHDR	FED	CA	SAN BERNARDINO	
8386	176-01	PUBLIC DOMAIN (BLM)	22,344.16	10/31/1994	0.00	FEE	WTHDR	FED	CA	SAN BERNARDINO	
8386	177-01	PUBLIC DOMAIN (BLM)	18,354.00	10/31/1994	0.00	FEE	WTHDR	FED	CA	SAN BERNARDINO	
8386	178-01	PUBLIC DOMAIN (BLM)	12,696.00	10/31/1994	0.00	FEE	WTHDR	FED	CA	SAN BERNARDINO	
8386	179-01	PUBLIC DOMAIN (BLM)	4,515.00	10/31/1994	0.00	FEE	WTHDR	FED	CA	SAN BERNARDINO	
8386	180-01	PUBLIC DOMAIN (BLM)	2,518.00	10/31/1994	0.00	FEE	WTHDR	FED	CA	SAN BERNARDINO	
8386	181-01	PUBLIC DOMAIN (BLM)	280.00	10/31/1994	0.00	FEE	WTHDR	FED	CA	SAN BERNARDINO	
8386	184-01	PUBLIC DOMAIN (BLM)	5,141.65	10/31/1994	0.00	FEE	WTHDR	FED	CA	SAN BERNARDINO	
8386	185-01	PUBLIC DOMAIN (BLM)	3,180.89	10/31/1994	0.00	FEE	WTHDR	FED	CA	SAN BERNARDINO	
8386	186-01	PUBLIC DOMAIN (BLM)	4,162.70	10/31/1994	0.00	FEE	WTHDR	FED	CA	SAN BERNARDINO	

NATIONAL PARK SERVICE
TRACTS CONVEYED BETWEEN 10/31/1994 AND 10/31/1994 FOR MOJAVE NATIONAL PRESERVE
RUN DATE: 09/18/2003

AREA: MOJAVE NATIONAL PRESERVE

AREA	TRACT	LANDOWNER	ACRES	CONVEYED	AMOUNT	ESTATE	MOA	STATUS	ST	COUNTY	NEGOTIATOR
8386	189-01	PUBLIC DOMAIN (BLM)	3,274.77	10/31/1994	0.00	FEE	WTHDR	FED	CA	SAN BERNARDINO	
	89 TRACTS		1,355,599.04		0.00						

AREA: MOJAVE NATIONAL PRESERVE, CALIFORNIA

AUTHORIZATION
Act of October 31, 1994 (P.L. 103-433), established Mojave National Preserve.

ACQUISITION AUTHORITY
Act of October 31, 1994, authorized acquisition by donation, purchase or exchange. Privately owned lands may be acquired only with the consent of the owner unless the owner's use or proposed use of the land is deemed incompatible with the purposes of the preserve. Construction or modification of a single-family residence shall not be considered incompatible with purposes of the preserve. Lands or interests owned by the State of California, or any political subdivision thereof, may be acquired only by donation or exchange, except for lands managed by the California State Lands Commission. The act authorized the transfer to the National Park Service (NPS), without consideration, of described lands under the jurisdiction of the Bureau of Land Management (BLM). The act provides that if a person holding a grazing permit is willing to convey to the United States any base property with respect to which such permit was issued, the Secretary shall make the acquisition of such base property a priority.

ESTABLISHED
October 31, 1994

BOUNDARY REVISIONS
None

ACREAGE LIMITATIONS
None

STATUTORY CEILING FOR LAND ACQUISITION
Act of October 31, 1994, authorized appropriations for land acquisition by NPS and BLM not to exceed a total of $300,000,000.

REMARKS
Act of October 31, 1994, requires that:
(1) Until acquired by the United States, no non-Federal lands within the park boundary shall be subject to rules or regulations applicable solely to Federal lands within such boundary.
(2) None of the lands within the park boundary shall be granted to or otherwise made available for use by the Metropolitan Water District pursuant to the Boulder Canyon Project Act or any similar acts.
(3) Upon request of the California State Lands Commission, the Secretary shall negotiate to acquire by exchange State School lands within the boundaries of the park system units designated by the act. Until all such State school lands have been acquired, no Federal lands or interests within the State of California may be disposed of prior to providing the State an opportunity to enter into an exchange of those Federal lands for State School lands.
(4) Lands and interests in land to be acquired pursuant to this act shall be appraised without regard to the presence of a threatened or endangered species.

AREA NUMBERS
MIS -

January 19, 1995

MOJAVE NP DEED #2

Such activities shall be conducted in a manner which will minimize the impact on park resources. Nothing in this title shall have the effect of terminating the fee title to lands or customary operation, maintenance, repair, and replacement activities on or under such lands granted to the Metropolitan Water District pursuant to the Act of June 18, 1932 (47 Stat. 324), which are located on lands included in the Joshua Tree National Park, but outside lands designated as wilderness under section 601(a)(2). Such activities shall be conducted in a manner which will minimize the impact on park resources. The Secretary shall prepare within one hundred and eighty days after the date of enactment of this Act, in consultation with the Metropolitan Water District, plans for emergency access by the Metropolitan Water District to its lands and rights-of-way.

SEC. 407. JOSHUA TREE NATIONAL PARK ADVISORY COMMISSION.

(a) The Secretary shall establish an Advisory Commission of no more than fifteen members, to advise the Secretary concerning the development and implementation of a new or revised comprehensive management plan for Joshua Tree National Park.

(b)(1) The advisory commission shall include an elected official for each County within which any part of the park is located, a representative of the owners of private properties located within or immediately adjacent to the park, and other members representing persons actively engaged in grazing and range management, mineral exploration and development, and persons with expertise in relevant fields, including geology, biology, ecology, law enforcement, and the protection and management of National Park resources and values.

(2) Vacancies in the advisory commission shall be filled by the Secretary so as to maintain the full diversity of views required to be represented on the advisory commission.

(c) The Federal Advisory Committee Act shall apply to the procedures and activities of the advisory commission.

(d) The advisory commission shall cease to exist ten years after the date of its establishment.

TITLE V—MOJAVE NATIONAL PRESERVE

SEC. 501. FINDINGS.

The Congress hereby finds that—

(1) Death Valley and Joshua Tree National Parks, as established by this Act, protect unique and superlative desert resources, but do not embrace the particular ecosystems and transitional desert type found in the Mojave Desert area lying between them on public lands now afforded only impermanent administrative designation as a national scenic area;

(2) the Mojave Desert area possesses outstanding natural, cultural, historical, and recreational values meriting statutory designation and recognition as a unit of the National Park System;

(3) the Mojave Desert area should be afforded full recognition and statutory protection as a national preserve;

(4) the wilderness within the Mojave Desert should receive maximum statutory protection by designation pursuant to the Wilderness Act; and

(5) the Mojave Desert area provides an outstanding opportunity to develop services, programs, accommodations and facilities to ensure the use and enjoyment of the area by individuals with disabilities, consistent with section 504 of the Rehabilitation Act of 1973, Public Law 101–336, the Americans With Disabilities Act of 1990 (42 U.S.C. 12101), and other appropriate laws and regulations.

SEC. 502. ESTABLISHMENT OF THE MOJAVE NATIONAL PRESERVE.

There is hereby established the Mojave National Preserve, comprising approximately one million four hundred nineteen thousand eight hundred acres, as generally depicted on a map entitled "Mojave National Park Boundary—Proposed", dated May 17, 1994, which shall be on file and available for inspection in the appropriate offices of the Director of the National Park Service, Department of the Interior.

SEC. 503. TRANSFER OF LANDS.

Upon enactment of this title, the Secretary shall transfer the lands under the jurisdiction of the Bureau of Land Management depicted on the maps described in section 502 of this title, without consideration, to the administrative jurisdiction of the Director of the National Park Service. The boundaries of the public lands shall be adjusted accordingly.

SEC. 504. MAPS AND LEGAL DESCRIPTION.

Within six months after the date of enactment of this title, the Secretary shall file maps and a legal description of the preserve designated under this title with the Committee on Energy and Natural Resources of the United States Senate and the Committee on Natural Resources of the United States House of Representatives. Such maps and legal description shall have the same force and effect as if included in this title, except that the Secretary may correct clerical and typographical errors in such legal description and in the maps referred to in section 502. The maps and legal description shall be on file and available for public inspection in the appropriate offices of the National Park Service, Department of the Interior.

SEC. 505. ABOLISHMENT OF SCENIC AREA.

The East Mojave National Scenic Area, designated on January 13, 1981 (46 FR 3994), and modified on August 9, 1983 (48 FR 36210), is hereby abolished.

SEC. 506. ADMINISTRATION OF LANDS.

(a) The Secretary shall administer the preserve in accordance with this title and with the provisions of law generally applicable to units of the National Park System, including the Act entitled "An Act to establish a National Park Service, and for other purposes", approved August 25, 1916 (39 Stat. 535; 16 U.S.C. 1, 2–4).

(b) The Secretary shall permit hunting, fishing, and trapping on lands and waters within the preserve designated by this Act in accordance with applicable Federal and State laws except that the Secretary may designate areas where, and establish periods

when, no hunting, fishing, or trapping will be permitted for reasons of public safety, administration, or compliance with provisions of applicable law. Except in emergencies, regulations closing areas to hunting, fishing, or trapping pursuant to this subsection shall be put into effect only after consultation with the appropriate State agency having responsibility for fish and wildlife. Nothing in this Act shall be construed as affecting the jurisdiction or responsibilities of the States with respect to fish and wildlife on Federal lands and waters covered by this title nor shall anything in this Act be construed as authorizing the Secretary concerned to require a Federal permit to hunt, fish, or trap on Federal lands and waters covered by this title.

SEC. 507. WITHDRAWAL.

Subject to valid existing rights, all Federal lands within the preserve are hereby withdrawn from all forms of entry, appropriation, or disposal under the public land laws; from location, entry, and patent under the United States mining laws; and from disposition under all laws pertaining to mineral and geothermal leasing, and mineral materials, and all amendments thereto.

SEC. 508. REGULATION OF MINING.

Subject to valid existing rights, all mining claims located within the preserve shall be subject to all applicable laws and regulations applicable to mining within units of the National Park System, including the Mining in the Parks Act (16 U.S.C. 1901 et seq.), and any patent issued after the date of enactment of this title shall convey title only to the minerals together with the right to use the surface of lands for mining purposes, subject to such laws and regulations.

SEC. 509. STUDY AS TO VALIDITY OF MINING CLAIMS.

(a) The Secretary shall not approve any plan of operation prior to determining the validity of the unpatented mining claims, mill sites, and tunnel sites affected by such plan within the preserve and shall submit to Congress recommendations as to whether any valid or patented claims should be acquired by the United States, including the estimated acquisition costs of such claims, and a discussion of the environmental consequences of the extraction of minerals from these lands.

(b)(1) Notwithstanding any other provision of law, the Secretary shall permit the holder or holders of mining claims identified on the records of the Bureau of Land Management as Volco #A CAMC 105446, Volco #B CAMC 105447, Volco 1 CAMC 80155, Volco 2 CAMC 80156, Volco 3 CAMC 170259, Volco 4 CAMC 170260, Volco 5 CAMC 78405, Volco 6 CAMC 78404, and Volco 7 CAMC 78403, Volco Placer 78332, to continue exploration and development activities on such claims for a period of two years after the date of enactment of this title, subject to the same regulations as applied to such activities on such claims on the day before such date of enactment.

(2) At the end of the period specified in paragraph (1), or sooner if so requested by the holder or holders of the claims specified in such paragraph, the Secretary shall determine whether there has been a discovery of valuable minerals on such claims and whether, if such discovery had been made on or before July 1, 1994, such claims would have been valid as of such date under the mining laws of the United States in effect on such date.

(3) If the Secretary, pursuant to paragraph (2), makes an affirmative determination concerning the claims specified in paragraph (1), the holder or holders of such claims shall be permitted to continue to operate such claims subject only to such regulations as applied on July 1, 1994 to the exercise of valid existing rights on patented mining claims within a unit of the National Park System.

SEC. 510. GRAZING.

(a) The privilege of grazing domestic livestock on lands within the preserve shall continue to be exercised at no more than the current level, subject to applicable laws and National Park Service regulations.

(b) If a person holding a grazing permit referred to in subsection (a) informs the Secretary that such permittee is willing to convey to the United States any base property with respect to which such permit was issued and to which such permittee holds title, the Secretary shall make the acquisition of such base property a priority as compared with the acquisition of other lands within the preserve, provided agreement can be reached concerning the terms and conditions of such acquisition. Any such base property which is located outside the preserve and acquired as a priority pursuant to this section shall be managed by the Federal agency responsible for the majority of the adjacent lands in accordance with the laws applicable to such adjacent lands.

SEC. 511. UTILITY RIGHTS OF WAY.

(a)(1) Nothing in this title shall have the effect of terminating any validly issued right-of-way or customary operation, maintenance, repair, and replacement activities in such right-of-way, issued, granted, or permitted to Southern California Edison Company, its successors or assigns, which is located on lands included in the Mojave National Preserve, but outside lands designated as wilderness under section 601(a)(3). Such activities shall be conducted in a manner which will minimize the impact on preserve resources.

(2) Nothing in this title shall have the effect of prohibiting the upgrading of an existing electrical transmission line for the purpose of increasing the capacity of such transmission line in the Southern California Edison Company validly issued Eldorado-Lugo Transmission Line right-of-way and Mojave-Lugo Transmission Line right-of-way, or in a right-of-way if issued, granted, or permitted by the Secretary adjacent to the existing Mojave-Lugo Transmission Line right-of-way (hereafter in this section referred to as "adjacent right-of-way"), including construction of a replacement transmission line: *Provided*, That—

(A) in the Eldorado-Lugo Transmission Line rights-of-way (hereafter in this section referred to as the "Eldorado rights-of-way") at no time shall there be more than three electrical transmission lines;

(B) in the Mojave-Lugo Transmission Line right-of-way (hereafter in this section referred to as the "Mojave right-of-way") and adjacent right-of-way, removal of the existing electrical transmission line and reclamation of the site shall be completed no later than three years after the date on which construction of the upgraded transmission line begins, after which time there may be only one electrical transmission line

in the lands encompassed by Mojave right-of-way and adjacent right-of-way;

(C) if there are no more than two electrical transmission lines in the Eldorado rights-of-way, two electrical transmission lines in the lands encompassed by the Mojave right-of-way and adjacent right-of-way may be allowed;

(D) in the Eldorado rights-of-way and Mojave right-of-way no additional land shall be issued, granted, or permitted for such upgrade unless an addition would reduce the impacts to preserve resources;

(E) no more than 350 feet of additional land shall be issued, granted, or permitted for an adjacent right-of-way to the south of the Mojave right-of-way unless a greater addition would reduce the impacts to preserve resources; and

(F) such upgrade activities, including helicopter aided construction, shall be conducted in a manner which will minimize the impact on preserve resources.

(3) The Secretary shall prepare within one hundred and eighty days after the date of enactment of this title, in consultation with the Southern California Edison Company, plans for emergency access by the Southern California Edison Company to its rights-of-way.

(b)(1) Nothing in this title shall have the effect of terminating any validly issued right-of-way, or customary operation, maintenance, repair, and replacement activities in such right-of-way; prohibiting the upgrading of and construction on existing facilities in such right-of-way for the purpose of increasing the capacity of the existing pipeline; or prohibiting the renewal of such right-of-way issued, granted, or permitted to the Southern California Gas Company, its successors or assigns, which is located on lands included in the Mojave National Preserve, but outside lands designated as wilderness under section 601(a)(3). Such activities shall be conducted in a manner which will minimize the impact on preserve resources.

(2) The Secretary shall prepare within one hundred and eighty days after the date of enactment of this title, in consultation with the Southern California Gas Company, plans for emergency access by the Southern California Gas Company to its rights-of-way.

(c) Nothing in this title shall have the effect of terminating any validly issued right-of-way or customary operation, maintenance, repair, and replacement activities of existing facilities issued, granted, or permitted for communications cables or lines, which are located on lands included in the Mojave National Preserve, but outside lands designated as wilderness under section 601(a)(3). Such activities shall be conducted in a manner which will minimize the impact on preserve resources.

(d) Nothing in this title shall have the effect of terminating any validly issued right-of-way or customary operation, maintenance, repair, and replacement activities of existing facilities issued, granted, or permitted to Molybdenum Corporation of America; Molycorp, Incorporated; or Union Oil Company of California (d/b/a Unocal Corporation); or its successors or assigns, or prohibiting renewal of such right-of-way, which is located on lands included in the Mojave National Preserve, but outside lands designated as wilderness under section 601(a)(3). Such activities shall be conducted in a manner which will minimize the impact on preserve resources.

06 DATA

Mojave National Preserve

IVANPAH SPRING TRIBUTARY TO COLOSSEUM GORGE THENCE IVANPAH LAKE (S012874)

Supporting Hydrologic Data

October 1, 2017

Anatomy of Ivanpah Spring,

Clark Mountain, San Bernardino County, California

David K. Lynch and Paul M. Adams – Thule Scientific

Abstract

Ivanpah Spring is located in Precambrian gneissic granite in the eastern foothills of Clark Mountain within the Mojave National Preserve. The country rock has been modified immediately upstream and downstream of the dike, the down stream portions being heavily altered by hydrolysis of country rock to a yellowish-brown dusty coating of quartz, caliche and clay. Spring hydrology appears to be associated with or controlled by a pegmatite dike of K-feldspar and quartz.

1. Introduction

Ivanpah Spring[1] is one of many seeps in the Clark Mountain area. The spring is 15 kilometers (km) SW of the intersection of I-15 and the California-Nevada border (Primm), and 8 km north of Mountain Pass, CA (Figure 1). It is about two km northeast of the Clark Mountain Fault System[2] and a km southwest of the Ivanpah Fault[3] in a former gold and silver mining area with many diggings and ruins[4]. The Ivanpah ghost town at Willow Spring is 0.7 km northwest of Ivanpah Spring. *Ivanpah* means "good water" in southern Piute[5].

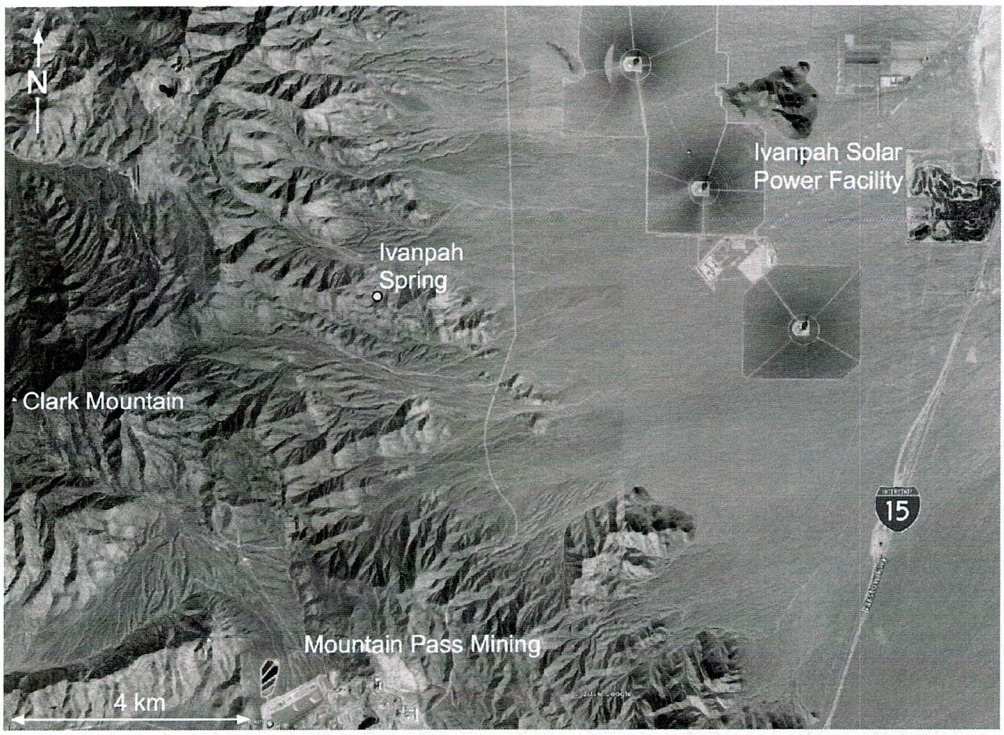

Figure 1. Location of Ivanpah Spring (adapted from Google Earth imagery). The NNW trending Clark Mountain Fault system is evident SW of Ivanpah Spring.

The spring lies in a Precambrian metamorphic complex of foliated gneissic granite with occasional pink K-feldspar pegmatite dikes[3]. In this paper we describe the spring's geology and topographic setting, present a geologic section sketch and discuss a number of aspects of water movement in the spring's vicinity.

2. Methods

The site was visited several times during the winter of 2016-2017, both before and after heavy rains in the area. The elevation profile along the lowest part of the ravine (thalweg) was measured, the surface geology mapped and rock samples were taken from outcrops above and below the spring for laboratory analysis. Samples were cut and polished to expose the mineralogy. Field tools were a Garmin 60csx GPS receiver, laser range finder and surveying equipment. In the laboratory we used a tile saw and polishing tools, a scanning electron microscope (SEM) and an energy-dispersive X-ray spectrograph (EDS) for elemental composition and for general mineral identification.

3. The spring and its immediate surroundings

Figure 2 shows a surveyed geological sketch map that summarizes our main findings. We present it here to identify different rock units in the figures that follow.

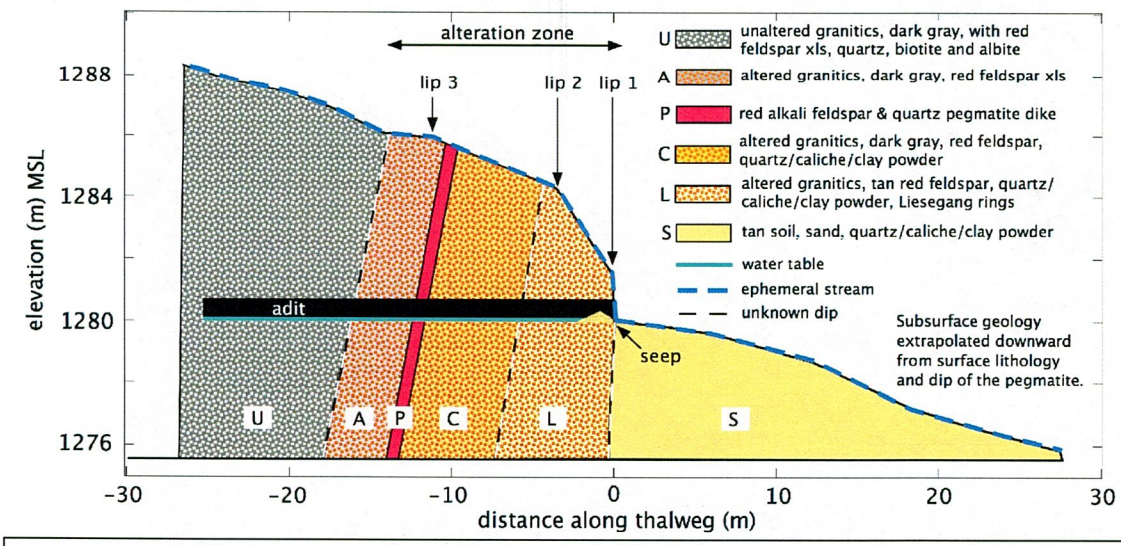

Figure 2. Surveyed elevation profile of the thalweg with rock units and water levels. Ivanpah Spring is indicated as the "seep". As judged by eye based on color, texture, gross mineralogy and the presence of yellow-orange powder, there were six different rock units (U, A, P, C, L and S). None of the subsurface dips are known, so the U-A, C-L and L-S contact dips are indicated with dashed lines. The A-P and P-C

contact dips are also similarly uncertain because the shape of the subsurface pegmatite could not be determined.



Figure 3. Mouth of Ivanpah Spring. Two seep arms merge to form the spring. One emerges from the base of the Liesegang wall, the other surfaces through tan-yellow soil that is sometimes covered in cow dung, as seen here as dark mud. The surface topography just below the adit changes as the ephemeral spring cascades down over its mouth and deposits sediment, sometimes making the two arms appear to merge. Note rock hammer on Liesegang wall for scale. Labeled rock units are from Figure 2.

The spring, a low flow rate (~1 liter/minute) seep, emerges from near the base of a rock wall (Figure 3) and flows down a linear ravine (heading of 56° E of N) for about 60 meters before sinking below ground into alluvial soil. Both upstream and downstream, the ravine wall contains competent outcrops. Float has been carried from the mountains above by the ephemeral stream that appears to be responsible for cutting the ravine. The rock in the spring's vicinity upstream and down stream and including the alteration zone is heavily jointed gneissic granite.

The spring has two branches, one emerging from soil adjacent to a well dug by miners (south arm) and the other (north arm) surfacing at the base of a vertical wall (~2 m high) of altered granite containing abundant Liesegang Rings[6,7] (Figure 4). The mouth of the spring lies within what appears to be a hydrologic alteration zone (Figure 2). It extends about 14 m along the ravine, which contains an obvious red pegmatite dike transecting the ravine (Figure 5). The surface exposure of the dike is about 11 m (horizontally) upstream of the seep.

Figure 4. Small area of the Liesegang wall showing concentric ring structure. The parent rock is gneissic granite and it has been chemically altered by hydrolysis. Labeled rock unit is from Figure 2.

The dike is hard and compact, and is composed of K-feldspar and quartz (leucogranite, also called alaskite). Its surface exposure is about half a meter wide. With a dip and strike of 79°S and N30W, the dike is nearly perpendicular to the direction of stream flow.



Figure 5. View of altered region. Note rock hammer (right) for scale. The red K-feldspar pegmatite dike P has been intruded into the gneissic granite country rock U, A and C. Rocks A and C appear to be altered by hydrolysis and C seems to have been more heavily or differently altered. Labeled rock units are from Figure 2.

The colors of the exposed rocks along the thalweg are markedly different above and below the dike (Figure 6). Outcrops lining the ravine downstream of the dike and extending about eighty meters show significant coatings of yellow-orange powder composed of clay, quartz, caliche (effervesces in HCl) and possibly minor amounts of Fe_XO_Y. Rocks above the dike do not have this coating. Some of the downstream deposits were seen above the elevation level of the present day spring.

The adit is 26 m long and extends horizontally into the rock with a bearing from the entrance of about 230°. Although there is water on the adit floor, water does not flow out because a small mound of local rock rubble has been piled against the entrance. An open well sits atop the southern shoulder of the ravine approximately 13 m east of the seep. The well water's surface elevation is the same as the water in the adit and the seep to within the measurement uncertainty (±10 cm). Well water depth is unknown. At no location above the seep was any water seen coming out of the rock, nor was there any standing water or wet soil upstream of the dike except immediately following a rain.



Figure 6. Panoramic view of the ravine and alteration zone. Labeled rock units are from Figure 2. The pegmatite P is slightly right of center and is exposed for several meters on either side of the ravine. To the left (upstream), the unaltered country rock U is more or less uniformly brown at this scale, but to the right of the pegmatite (downstream) the surface rock is heavily coated with yellow-orange powder C. Both components persist for about eighty meters downstream before gradually disappearing as the original unaltered country rock becomes evident, the same as the unaltered rock about five meters upstream of the dike. Photograph taken upstream of the spring, here hidden from view below Lip 1 (Figure 2). The enhanced vegetation at far right marks the spring's emergence.

Thalweg soils differed markedly above and below the dike. The upstream soil is sandy, well drained and the grains do not adhere to each other. It is composed of quartz and feldspar, small amounts of biotite and a number of components that probably originated upstream, perhaps from a significant distance. The downstream soil is soft, crumbly and somewhat cohesive, though easily reduced to powder between the fingers. It is composed of the same material that coats the downstream granite: powdery quartz, caliche and clay. The downstream sample was taken as close as possible to the thalweg, but owing the presence of manure, it was necessary to scrape it from the surface about a meter to one side of the spring flow. The overall impression is that the differences in soils are the result of hydrolysis by the spring. The downstream soil is most likely a groundwater discharge deposit, the evaporation of water from the seep leading to deposition of metal cations, carbonates, etc.

4. Discussion

As exposed on the surface, the pegmatite dike is the hardest and least fractured unit, and together with an altered unit A it forms a lip (Lip 3, Figure 2) with a sharp drop in the thalweg. With an obvious dike immediately upstream of the Liesegang wall and seep, the spring would seem to be a *joint or fracture* spring[8]. Furthermore, the sharp topographic change of the thalweg in the alteration zone seem unlikely to be coincidental to the spring's emergence. In view of the dike's apparent water impermeability, its location suggests that it is acting as an aquatard to ground water. Yet water is getting though the dike to form the seep, so there are probably cracks in the dike below the surface through which water can pass to the mouth of the spring.

It also seems likely that groundwater encountered the dike and was forced upward to discharge on the surface. Such a mechanism could explain the yellowish deposits downstream of the dike.

The spring was undoubtedly present before any mining activity in the area. Topography and Liesegang rings tell us that. The reason why the adit was dug is not known but it could have been to increase the flow rate of the spring and to supply miners with water. The adit and drainage mechanism is similar to excavations known as qanats that have been used for thousands of years in desert regions to passively extract water from sloping terrain[9]. Regardless of the reason, the adit may have locally modified the geometry of underground water movement and the seep itself.

The yellow powder (quartz, caliche and clay) is seen on downstream outcrops that are above the elevation of the current seep. This may suggest that the water table and/or seep were once at a higher elevation. This could be explained by down cutting by the ephemeral stream that lowered the ravine's elevation, leaving exposed the outcrops with yellow powder on either side that we see today. Alternatively, the current location of the nick point at the Liesegang wall could be the result of headward erosion by the ephemeral stream that is slowly moving upstream, especially if the stream flow rate was much higher during the last glacial period.

Although the dip of the pegmatite at the surface has been measured (~79° S), its subsurface geometry is not known. Therefore the dips of the U-A, C-L and L-S contact are uncertain. It may be possible to retrieve the dips by measuring where the contacts intersect the adit. Being 26 meters long, the adit would appear to extend through the entire alteration zone.

Acknowledgements

The authors would like to thank owner Gerald L. Sauer for permission to visit and investigate the spring, and Joe Peralta for field support. We are also grateful to Krishangi Groover for a thorough review of the paper and Bob Reynolds for many useful comments.

References

1. 35.540310°, -115.529617°, 1280m MSL
2. Jessey, David R., Don W. Tarman, Miho Waki, and Suzanne M. Baltzer, A Field Investigation of the Clark Mountain Fault Complex, San Bernardino County, California, in The Changing Face of the Eastern Mojave Desert, proceedings of the 2001 Desert Symposium, R. Reynolds (ed.), California State University Fullerton (2001)
3. Hewett, D.E., 1956, Geology and mineral resources of the Ivanpah Quadrangle, California and Nevada: U.S. Geological Survey Professional Paper 275, 172 p.

4. Digonnet, Michel, Hiking the Mojave Desert: Natural and Cultural Heritage of Mojave National Preserve, Wilderness Press, 462 pp. (2013)
5. Gudde, Erwin Gustav, 1000 California Place Names: Their Origin and Meaning, University of California Press (1969)
6. Liesegang, R. E.,"Ueber einige Eigenschaften von Gallerten", *Naturwissenschaftliche Wochenschrift, Vol. 11, Nr. 30, 353-362 (1896)*
7. Decelles, P.G. and Gutschick, R.C., Mississippian wood-grained chert and its significance in the western interior United States. Journal of Sedimentary Petrology, **53**: 1175-1191 (1983)
8. Davis, Stanley N. and Roger J. M. Dewiest, Hydrogeology, New York, John Wiley & Sons, 463 pp. (1966)
9. Schreiber, Katharina and Josué Lancho Rojas, Irrigation and society in the Peruvian desert : the puquios of Nasca, Lexington Books, 172 pp. (2003)

Thule Scientific is a research and educational organization specializing in astronomy, atmospheric optics and geology. The company is owned and operated by David K. Lynch. Thule Scientific performs original scientific research, and provides public lectures and technical training through books and presentations.

07 OTHER

Mojave National Preserve

IVANPAH SPRING TRIBUTARY TO COLOSSEUM GORGE THENCE IVANPAH LAKE (S012874)

Other Supporting Information

National Park Service
U. S. Department of the Interior
Natural Resource Stewardship & Science
Water Resources Division

1201 Oakridge Dr., Ste. 250
Fort Collins, CO 80525
970-225-3548 phone
970-225-9965 fax

Water Rights Branch

Note to File

Date: May 20, 2024
From: Alexa Kreiling, WRB Water Rights Research Assistant
File: MOJA Technical Report
Subject: Other Supporting Information
Water Resources Scoping Report, Mojave National Preserve, 1999

National Park Service. 1999. Water Resources Scoping Report, Mojave National Preserve. NPS/NRWRD/NRTR-99/225. National Park Service, Water Resources Division. Fort Collins, Colorado
IRMA – Data Store – Published Report – (Code: 2174498)
DataStore - Water Resources Scoping Report, Mojave National Preserve (nps.gov)

The purpose of this report is to describe how the park was conceived and established and how it has been managed to the present day. Its primary audience is park managers and staff, but it is also directed to the interested public. The report aims to be as comprehensive as possible while emphasizing management issues of ongoing concern. It is essentially a chronological narrative with the selection of topics and the amount of detail weighted somewhat more heavily toward the recent past. While the administrative history covers many diverse management issues, its core objective is to distinguish those historical themes that most ably explain this national park's unique character and course of development.

National Park Service
U. S. Department of the Interior
Natural Resource Stewardship & Science
Water Resources Division

1201 Oakridge Dr., Ste. 250
Fort Collins, CO 80525
970-225-3548 phone
970-225-9965 fax

Water Rights Branch

Note to File

Date: April 27, 2017
From: Joseph Chafey, WRB Hydrologist
File: MOJA Dockets with Federal Reserved Rights pursuant to Secretarial Order designating East Mojave National Scenic Area
Subject: Other Supporting Information
U. S. Department of the Interior, Bureau of Land Management
East Mojave National Scenic Area, Management Plan, May 1988

1988. East Mojave National Scenic Area, Management Plan. Bureau of Land Management, California Desert District, Needles Resource Area
IRMA – Data Store – Plan – (Code: 2240066)
https://irma.nps.gov/DataStore/Reference/Profile/2240066

Description

The East Mojave National Scenic Area Management Plan was developed by the Bureau of Land Management. It provides the direction for preserving the scenic quality of this unique area and for preparing a comprehensive framework for managing and allocating resources in the management area for the next ten years (1988-1997).

Part 2 Management Direction

Section H. Air, Soils, Water; pgs. 88 – 89 (excerpt)

Water

To ensure an adequate supply of water for wildlife or recreation use, BLM files for appropriative water rights with the State of California if the water sources are springs. A major effort in the early 1980s resulted in over 300 water rights fillings for wildlife use in the California Desert Conservation Area. Water source inventories and water right filings are part of an ongoing program which also includes the regular monitoring of water used by visitors.

Water source inventories and water rights filings for wildlife use will continue. Proposals to develop additional waters for wildlife use are described under "wildlife" below. Waters used by visitors will continue to be monitored on a regular basis, and studies will be initiated to determine whether contamination is present (Action C-18). BLM will maintain mineral law and mineral leasing withdrawals on waters that have been shown to be needed for wildlife (Actions A-6, A-7).

Section J. Wildlife; pg. 91 (excerpt)

BLM has an extensive spring and water development program. Six big game guzzlers were installed in the Scenic Area between 1981 and 1987 in a combined effort by BLM, the California Department of Fish and Game (CDF &

G) and numerous volunteers. Most springs within the East Mojave are checked on a regular maintenance schedule to ensure wildlife availability. At least five springs per year are checked and, if necessary, redeveloped. BLM policy has been to promote the natural development of a spring by piping water off-site for wildlife and livestock use. Dozens of small game and upland game drinkers have been built throughout the East Mojave, primarily by volunteer help. Maintenance of these and the big game guzzlers are the responsibility of CDF & G.

Part 3 Affected Environment

Section H. Air, Soils, Water; pgs. 118 – 119 (excerpt)

Water

Over 200 springs and seeps have been identified in the East Mojave National Scenic Area. Many have been improved by the installation of retention dams, pipelines, and troughs for use by livestock. Most are also available for wildlife and burro use. Piute Creek is the only perennial stream in the East Mojave and is an important wildlife water source as well as a popular recreation site.

Water wells in the Scenic Area utilize ground water stored in aquifers. Each valley in the East Mojave can be expected to contain water, although the water quality, quantity, and depth to water varies considerably. Utilization of ground water resources is based on surface ownership; therefore, BLM has priority for uses of ground water underlying the public lands in California. A Notice of Intent to drill a water well is required and, if annual use exceeds 25 acre-feet/years, a special State permit is required.

Water wells have been drilled primarily for domestic use and livestock needs but a number of wells have also been drilled for mining use. Two wells, one at Mid Hills and another at Hole-in-the-Wall, supply water for visitor use at these two BLM campgrounds. Over 100 wildlife waters – including big game guzzlers, wildlife drinkers and quail drinkers – have been jointly developed in the East Mojave by the California Department of Fish and Game, BLM, and volunteers.

Public Water Reserves were created by a 1926 Executive Order. Since that date, all springs and water holes, and all lands one-quarter mile from each spring or water hole that are vacant, unappropriated, and unreserved have been withdrawn for domestic and livestock consumption. The withdrawal also segregated the area from nonmetalliferous mining locations. Water in excess of what is needed for human and stock watering purposes must be appropriated under California State law.

BLM appropriates excess water from Public Water Reserves through the State after determining the minimum needed for human and stock watering purposes, amount of excess available, amount needed for the intended appropriated use, a determination that the spring or water hole is vacant and unappropriated, and impacts to other uses or potential uses (e.g., mining) in the area.

APPENDIX A

offered for coal lease until Congress determines whether the area will be wilderness or not. This direction therefore becomes one of our Planning Criteria.

If it is desirable to lease coal in the PRLA's in 1983, wilderness consideration and environmental assessment of the PRLA coal (possibly in the Fort Union EIS) will have to be closely coordinated.

ACEC's

Areas that qualify for ACEC status will be considered for ACEC management as an MFP alternative.

Withdrawal Review

In order to coordinate the land use plans and withdrawal review process within the allowable time frame, the MFP draft decisions will prioritize the identified withdrawals (sequentially) for subsequent review. (This prioritization will be coordinated with the tentative review dates stated in the District Manager's memo of 9-10-80 to the State Director.) This schedule should allow systematic review and multiple use analysis of withdrawals within the 1991 completion date. However, pertinent BLM withdrawals will be fully addressed in the forthcoming planning effort.

Planning Criteria

Land use planning in the New Prairie planning area is both first and second generation. The Jordan-North Rosebud planning effort is all first generation. The Jordan-North Rosebud Planning effort is all in 1977 (the initial pre-planning analysis) and continuing to date. Numerous public meetings have been held and comments received. Revision of the PPA was completed in December, 1979. During FY 1980 the pre-planning analysis data was re-organized to the new format, i.e., Project Situation Analysis, and Project Situation Analysis Summary. Issues Criteria-Planning Criteria were developed and 3350 copies were mailed to boxholders in the planning areas and to governmental agencies of all levels for public comment and inter-agency coordination. The responses received will continue to be used in guiding development of the planning documents.

Quality Control

Pre-planning and planning documents are developed by a multidisciplinary team of resource specialists under the direction of a planning coordinator and in consultation with resource specialists in the resource area and with District and State Office specialists and with their counterparts in other agencies. Technical review is accomplished by the Division of Resources. Management review is completed by the Area Manager and District Manager.

The criteria for the New Prairie and Jordan-North Rosebud planning areas were prepared by an interdisciplinary team and were reveiwed by resource specialists in the District Division of Resources and in the Big Dry Resource Area, as well as by specialists in the State Office Division of Resources and Division of Planning and Environment. Public comments have been reviewed and analyzed and the issues and criteria revised accordingly.

Ray Brubaker,

District Manager.

[FR Doc. 81-1737 Filed 1-15-81; 8:45 am]

BILLING CODE 4310-84-M

Designation of East Mojave National Scenic Area

AGENCY: Bureau of Land Management, Interior.

ACTION: Notice of designation of East Mojave National Scenic Area.

SUMMARY: The rich diversity of outstanding natural, scenic and cultural resources of this area of the East Mojave Region of the California Desert Conservation Area warrants it special recognition. The area will be managed in accordance with the California Desert Conservation Area Plan approved December 18, 1980. This designation as the East Mojave National Scenic Area will provide added emphasis to the Bureau of Land Management's plan to protect the area's outstanding natural, scenic and cultural resources.

Pursuant to the authority in section 601 of the Federal Land Policy and Management Act of 1976 (43 U.S.C. 1781), and 43 CFR Subpart 2070, those public lands administered by the Bureau of Land Management and described in the California Desert Conservation Area Plan as the East Mojave National Scenic Area are hereby designated the East Mojave National Scenic Area.

EFFECTIVE DATE: January 13, 1981.

ADDRESS: Any inquiries or suggestions should be sent to: District Manager, California Desert District, 1695 Spruce Street, Riverside, California 92507.

FOR FURTHER INFORMATION CONTACT: Gerald C. Hillier at the above address or 714 787-1462.

Cecil D. Andrus,

Secretary of the Interior.

January 13, 1981.

[FR Doc. 81-1637 Filed 1-15-81; 8:45 am]

BILLING CODE 4310-84-M

Idaho Falls District Grazing Advisory Board, Meeting

Notice is hereby given in accordance with Pub. L. 92-463 that the Idaho Falls District Grazing Advisory Board will meet February 21, 1981.

The meeting will begin at 9:00 a.m. in the conference room of the Bureau of Land Management Office, 940 Lincoln Road, Idaho Falls, Idaho, 83401. The meeting is open to the public. Interested persons may make oral statements to the Board between 9:00 and 9:30 a.m. or file written statements for the Board's consideration. Anyone wishing to make an oral statement must notify the Idaho Falls BLM District Manager at the above address by February 6, 1981. Depending on the number of persons wishing to make oral statements, a per person time limit may be established.

The agenda for the meeting will include:

1. Update on status of projects discussed at the last meeting.
2. Discussion on Advisory Board projects and expenditure of Advisory Board funds.
3. Use of Range Betterment funds.
4. Election of officers.
5. Allotment Management Plans in the Little Lost River and Birch Creek Valley's.
6. Arrangements for the next meeting.

Summary minutes of the Board meeting will be kept in the District Office and be available for public inspection and reproduction, (during regular business hours) within 30 days following the meeting.

Dated: January 9, 1981.

O'dell A. Frandsen,

District Manager.

[FR Doc. 81-1628 Filed 1-15-81; 8:45 am]

BILLING CODE 4310-84-M

[W-70796 and W-70865]

Trailblazer Pipeline Project, Wyoming; Applications

Notice is hereby given that pursuant to Sec. 28 of the Mineral Leasing Act of 1920, as amended (30 U.S.C. 185) the Overthrust Pipeline Company and Colorado Interstate Gas Company have filed right-of-way applications (W-70796 and W-70865, respectively) to construct, operate, maintain, repair, replace and remove two segments of a 36" O.D. buried pipeline for the purpose of transporting natural gas from the overthrust belt in southwestern Wyoming to facilities located in Beatrice, Nebraska. The proposed pipeline will affect the following described public lands:

Docket Information

Number of Documents in Docket : 40

Documents Dated from : 01-13-1981 to 06-05-2024

Docket Compiled: 6/24/2024