National Park Service
U.S. Department of the Interior

Natural Resource Program Center
Fort Collins, Colorado

Invasive Exotic Plant Monitoring at Pipestone National Monument: Year 1 (2006)

Natural Resource Technical Report NPS/HTLN/NRTR—2007/002
NPS D-41

ON THE COVER
Prairie with Sioux quartzite outcrop and woodland in background at Pipestone National Monument.

Invasive Exotic Plant Monitoring at Pipestone National Monument: Year 1 (2006)

Natural Resource Technical Report NPS/HTLN/NRTR—2007/002
NPS D-41

Craig C. Young, Jennifer L. Haack, J. Tyler Cribbs, Karola E. Mlekush, and Holly J. Etheridge
National Park Service, Heartland I&M Network
Wilson's Creek National Battlefield, 6424 West Farm Road 182, Republic, MO 65738

March 2007

U.S. Department of the Interior
National Park Service
Natural Resource Program Center
Fort Collins, Colorado

The Natural Resource Publication series addresses natural resource topics that are of interest and applicability to a broad readership in the National Park Service and to others in the management of natural resources, including the scientific community, the public, and the NPS conservation and environmental constituencies. Manuscripts are peer-reviewed to ensure that the information is scientifically credible, technically accurate, appropriately written for the intended audience, and is designed and published in a professional manner.

The Natural Resource Technical Report series is used to disseminate the peer-reviewed results of scientific studies in the physical, biological, and social sciences for both the advancement of science and the achievement of the National Park Service's mission. The reports provide contributors with a forum for displaying comprehensive data that are often deleted from journals because of page limitations. Current examples of such reports include the results of research that addresses natural resource management issues; natural resource inventory and monitoring activities; resource assessment reports; scientific literature reviews; and peer reviewed proceedings of technical workshops, conferences, or symposia.

Views and conclusions in this report are those of the authors and do not necessarily reflect policies of the National Park Service. Mention of trade names or commercial products does not constitute endorsement or recommendation for use by the National Park Service.

Printed copies of reports in these series may be produced in a limited quantity and they are only available as long as the supply lasts. This report is also available from the Heartland I&M Network website (http://www.nature.nps.gov/im/units/HTLN) on the internet, or by sending a request to the address on the back cover.

Please cite this publication as:

Young, C.C, J.L. Haack, J.T. Cribbs, K.E. Mlekush, and H.J. Etheridge. 2007. Invasive exotic plant monitoring at Pipestone National Monument: Year 1 (2006). Natural Resource Technical Report NPS/HTLN/NRTR—2007/002. National Park Service, Fort Collins, Colorado.

NPS D-41, March 2007

Executive Summary

During surveys in 2006, we documented 19 invasive exotic plant taxa at Pipestone National Monument. All of these taxa were known to occur on the park. Bluegrass, smooth brome, and reed canarygrass were widespread and abundant at Pipestone National Monument. Each of these grasses was estimated to cover 12 or more acres on the monument. Out of the 19 invasive plants, 14 plants each occurred on less than two acres. In general, several invasive exotic plants are a major problem at Pipestone National Monument, but successful control is possible for a large group of species. The acreage estimates presented in the report may be used to plan management activities leading to control of exotic plants and the accomplishment of GPRA goal IA1b.

Table of Contents

Page

Introduction 1

Methods 3

Results and Discussion 4

Literature Cited 4

Introduction

Author's note. In this report, we use the term invasive exotic plant to refer to plants that are not native to the park and that are presumed to pose environmental harm to native plant populations and/or communities based on a review of numerous state and regional invasive exotic plant lists. The great majority of the introductory text was taken from Welch and Geissler (2007) with slight modification.

Scope of invasive exotic plant problem for National Parks. Globalization of commerce, transportation, human migration, and recreation in recent history has introduced invasive exotic species to new areas at an unprecedented rate. Biogeographical barriers that once restricted the location and expansion of species have been circumvented, culminating in the homogenization of the Earth's biota. Although only 10% of introduced species become established and only 1% become problematic (Williamson 1993, Williamson and Fitter 1996) or invasive, nonnative species have profound impacts worldwide on the environment, economies, and human health. Invasive species have been directly linked to the replacement of dominant native species (Tilman 1999), the loss of rare species (King 1985), changes in ecosystem structure, alteration of nutrient cycles and soil chemistry (Ehrenfeld 2003), shifts in community productivity (Vitousek 1990), reduced agricultural productivity, and changes in water availability (D'Antonio and Mahall 1991). Often the damage caused by these species to natural resources is irreparable and our understanding of the consequences incomplete. Invasive species are second only to habitat destruction as a threat to wildland biodiversity (Wilcove et al. 1998). Consequently, the dynamic relationships among plants, animals, soil, and water established over many thousands of years are at risk of being destroyed in a relatively brief period.

For the National Park Service (NPS), the consequences of these invasions present a significant challenge to the management of the agency's natural resources "unimpaired for the enjoyment of future generations." National Parks, like other land management organizations, are deluged by new exotic species arriving through predictable (e.g., road, trail, and riparian corridors), sudden (e.g., long-distance dispersal through cargo containers and air freight), and unexpected anthropogenic pathways (e.g., weed seeds in restoration planting mixes). Nonnative plants claim an estimated 4,600 acres of public lands each year in the United States (Asher and Harmon 1995), significantly altering local flora. For example, exotic plants comprise an estimated 43% and 36% of the flora of the states of Hawaii and New York, respectively (Rejmanek and Randall 1994). Invasive plants infest an estimated 2.6 million acres of the 83 million acres managed by the NPS.

More NPS lands are infested daily despite diligent efforts to curtail the problem. Impacts from invasive species have been realized in most parks, resulting in an expressed need to control existing infestations and restore affected ecosystems. Additionally, there is a growing urgency to be proactive—to protect resources not yet impacted by current and future invasive species (Marler 1998). Invasive exotic species most certainly will continue to be a management priority for the National Parks well into the 21st Century. Invasive exotic plants have been consistently ranked as a top vital sign for long term monitoring as part of the NPS Inventory & Monitoring (I&M) Program. During the vital signs selection process in 2003, Heartland Network parks recognized the need for exotic plant monitoring (DeBacker et al. 2004). Nine parks (CUVA, EFMO, GWCA, HEHO, HOCU, HOME, LIBO, OZAR, PERI) identified invasive exotic plants as their most important management issue, two parks (TAPR, WICR) identified invasive exotic

plants as their second most important management issue, and PIPE identified invasive exotic plants as its third most important management issue. During this process, invasive exotic plant monitoring was recognized across all network parks as the most important shared monitoring need.

Prevention and early detection as keys to invasive exotic plant management. Prevention and early detection are the principal strategies for successful invasive exotic plant management. While there is a need for long-term suppression programs to address very high-impact species, eradication efforts are most successful for infestations less than one hectare in size (Rejmanek and Pitcairn 2002). Eradication of infestations larger than 100 hectares is largely unsuccessful, costly, and unsustainable (Rejmanek and Pitcairn 2002). Costs, or impacts, to ecosystem components and processes resulting from invasion also increase dramatically over time, making ecosystem restoration improbable in the later stages of invasion. Further, in their detailed review of the nonnative species problem in the United States, the US Congress, Office of Technology Assessment (1993) stated that the environmental and economic benefits of supporting prevention and early detection initiatives significantly outweigh any incurred costs, with the median benefit-to-cost ratio being 17:1 in favor of being proactive.

Although preventing the introduction of invasive exotic plants is the most successful and preferred strategy for resource managers, the realities of globalization, tight fiscal constraints, and limited staff time guarantee that invaders will get through park borders. Fortunately, invasive exotic plants quite often undergo a lag period between introduction and subsequent colonization of new areas. Managers, then, can take advantage of early detection monitoring to make certain invasive exotic species are found and successfully eradicated before populations become well established.

This strategy requires resource managers to: (1) detect invasive exotic species early (i.e., find a new species or an incipient population of an existing species while the infestation is small (less than 1 hectare), and (2) respond rapidly (i.e., implement appropriate management techniques to eliminate the invasive plant and all of its associated regenerative material).

Invasive exotic plant management at Pipestone National Monument. While a complete history of park invasive exotic plant management issues is beyond the scope of this report, a few important highlights are given:

1. A number of highly invasive exotics plants have established on Pipestone National Monument. These plants include common buckthorn (*Rhamnus cathartica)*, crownvetch (*Securigera varia*), leafy spurge (*Euphorbia esula*), reed canarygrass (*Phalaris arundinacea*), smooth brome (*Bromus inermis*), sweetclover (*Melilotus officinalis*), and Tatarian honeysuckle (*Lonicera tatarica*).

2. The monument has an aggressive program to control invasive exotic plants.

3. Fire management at Pipestone National Monument is timed to protect the endangered western prairie fringed orchid (*Platanthera praeclara*), while also controlling smooth brome in the native and restored prairies.

Methods

Watch lists. The invasive exotic plants on three watch lists were sought during monitoring (Table 1). Invasive exotic plants not known to occur on the park based on NPSpecies (the national NPS database for plant occurrence registration) constitute the early detection watch list. Invasive exotic plants known to occur on the park based on NPSpecies constitute the park-established watch list. Invasive exotic plants from the park-based watch list included plants selected by park managers or network staff which may not have been included on the other lists due to incomplete information in NPSpecies (e.g., not documented) or USDA Plants (e.g., state distribution information inaccurate) databases or due to differing opinions regarding network designation of a plant as a high priority. While aquatic species are listed on the watch lists, terrestrial plants were the focus of this survey. Aquatic plants were documented occasionally.

Field methods. Invasive exotic plant species on designated watch lists (Table 1) were sought in high priority areas on Pipestone National Monument (Figure 1). Network staff navigated through search units, identified invasive exotic plants in an approximately 6-m belt, and attributed a coarse cover value to each species (0=0, 1=0.1-0.9 m^2, 2=1-9.9 m^2, 3=10-49.9 m^2, 4= 50-99.9 m^2, 5=100-499.9 m^2, 6= 499.9-999.9 m^2, 7=1,000-4,999.9 m^2, 8=5,000-9,999.9 m^2, and 9=10,000-14,999.9 m^2). A total of 114 search units were surveyed at Pipestone National Monument. The observers had discretion to search a larger belt if feasible, to target locations likely to support exotic plants (e.g., field edges, roads), and to circumvent extremely difficult or hazardous terrain when needed. Cover was estimated for all plants observed while navigating in the search unit (i.e., not restricted to the 6-m belt).

Analytical methods. Data analysis involved simple displays, as well as calculation of plant frequency and cover. The invasive exotic plants encountered on Pipestone National Monument were attributed to search units in a GIS (Figures 2 – 20). Note that entire search units were not fully searched. A park-wide cover range was estimated using the high and low values of the cover classes for each invasive exotic plant encountered, assuming that 20 % of the park was searched and that the areas searched were representative of the entire park. The park-wide frequency of invasive exotic plants was calculated as the percentage of occupied search units.

Invasiveness ranks. In order to provide additional information on the ecological impact and feasibility of control, the ecological impact and general management difficulty sub-ranks that constitute the invasiveness rank (I-rank), as determined by NatureServe (Morse et al. 2004), were listed when available. The ecological impact characterizes the effect of the plant on ecosystem processes, community composition and structure, native plant and animal populations, and the conservation significance of threatened biodiversity. General management difficulty ranks are assigned based on the resources and time generally required to control a plant, the non-target effects of control on native populations, and the accessibility of invaded sites. Sub-ranks are given as high (H), medium (M), low (L), insignificant (I), unknown (U), or a combination of ranks.

Results and Discussion

In 2006, a total of 19 invasive exotic plant taxa were found during the survey at Pipestone National Monument (Table 2). All of these plants were most likely already known to occur at Pipestone National Monument due to the park's strong botanical record. We still plan to confirm that all observed bush honeysuckles are Tatarian honeysuckle (*Lonicera tatarica*). For this report, those plants have been documented as *Lonicera* spp. We also hope to confirm the identity of a cattail species (*Typha* sp.) to see if the plants are the native common cattail (*Typha latifolia*) or the Eurasian narrowleaf cattail (*Typha angustifolia*). We detected less than one acre of cattails at the monument.

The distribution and abundance of the invasive exotic plant species at Pipestone National Monument varied widely. Three invasive grasses were widespread and abundant: bluegrass (*Poa* spp.), smooth brome (*Bromus inermis*), and reed canarygrass (*Phalaris arundinacea*). The estimated cover of bluegrass and smooth brome each exceeded 69 acres. The six next most abundant invasive exotic plants with cover exceeding 0.5 acres included common buckthorn (*Rhamnus cathartica*), sweetclover (*Melilotus officinalis*), crownvetch (*Securigera varia*), Canada thistle (*Cirsium arvense*), and shrub honeysuckle. The road to the east of the park appears to serve as a conduit for crownvetch invasion.

Only two species were noted as having unambiguously high ecological impact: crownvetch and Russian / autumn olive (*Elaeagnus* spp.) (Table 2). Four species were characterized as having at least a medium ecological impact. The remaining species had ambiguous medium-low ecological impacts or less, including two species with low or insignificant impacts. Recognizing that the feasibility of control often strongly influences decisions regarding invasive exotic plant management, crownvetch and autumn olive with high ecological impacts were noted as having low management difficulty. Controlling these species will likely provide a high benefit for the management costs.

In summary, this report provides information on invasive, exotic plant abundance and distribution as well as the ecological impacts and management difficulty associated with these species. The information is designed to assist park natural resource managers in planning invasive exotic plant management. The following links may further assist managers: http://www.nature.nps.gov/im/units/htln/monitoring/projects/inp.htm and http://www.natureserve.org/explorer/.

Literature Cited

Asher, J. A., and D. W. Harmon. 1995. Invasive exotic plants are destroying the naturalness of U.S. Wilderness areas. International Journal of Wilderness 1:35-37.

D'Antonio, C. M., and B. E. Mahall. 1991. Root profiles and competition between the invasive, exotic perennial, *Carpobrotus edulis*, and two native shrub species in California coastal scrub. American Journal of Botany 78:885-894.

DeBacker, M.D., C.C. Young (editor), P. Adams, L. Morrison, D. Peitz, G.A. Rowell, M. Williams, and D. Bowles. 2005. Heartland Inventory and Monitoring Network and Prairie Cluster Prototype Monitoring Program Vital Signs Monitoring Plan. National Park Service, Heartland Inventory and Monitoring Network and Prairie Cluster Prototype Monitoring Program, Wilson's Creek National Battlefield, Republic, Missouri, 104 pp. plus appendices.

Ehrenfeld, J.G. 2003. The effects of exotic plant invasions on soil nutrient cycling processes. Ecosystems 6:503-523.

King, W. B. 1985. Island birds: will the future repeat the past? Pages 3-15 *in* P. J. Moors, editor. Conservation of Island Birds. International Council for Bird Preservation. Cambridge University Press, Cambridge, UK.

Marler, M. 1998. Exotic plant invasions of federal Wilderness areas: current status and future directions. The Aldo Leopold Wilderness Research Institute. Rocky Mountain Research Station, Missoula, Montana, USA.

Office of Technology Assessment. 1993. Harmful non-indigenous species in the United States. OTA-F-565. U.S. Congress, Government Printing Office, Washington, D.C., USA.

Rejmanek, M., and M. J. Pitcairn. 2002. When is eradication of exotic pest plants a realistic goal? Pages 249-253 in C. R. Veitch and M. N. Clout, editors. Turning the Tide: the Eradication of Invasive Species. IUCN SSC Invasive Species Specialist Group. IUCN, Gland, Switzerland and Cambridge, UK.

Rejmanek, M., and J. M. Randall. 1994. Invasive alien plants in California: 1993 summary and comparison with other areas in North America. Madrono 41:161–177.

Tilman, D. 1999. The ecological consequences of changes in biodiversity: a search for general principles. Ecology 80:1455-1474.

Vitousek, P. M. 1990. Biological invasions and ecosystem processes: towards an integration of population biology and ecosystem studies. Oikos 57:7-13.

Welch, B.A. and P.H. Geissler. 2007. Early detection of invasive plants: a handbook. United States Geological Survey draft. http://www.pwrc.usgs.gov/brd/invasiveHandbook.cfm.

Wilcove, D. S., D. Rothstein, J. Dubow, A. Phillips, and E. Losos. 1998. Quantifying threats to imperiled species in the United States. Bioscience 48:607–615.

Williamson, M. 1993. Invaders, weeds and risk from genetically modified organisms. Experientia 49:219–224.

Williamson, M. and A. Fitter. 1996. The varying success of invaders. Ecology 77:1661–1666.

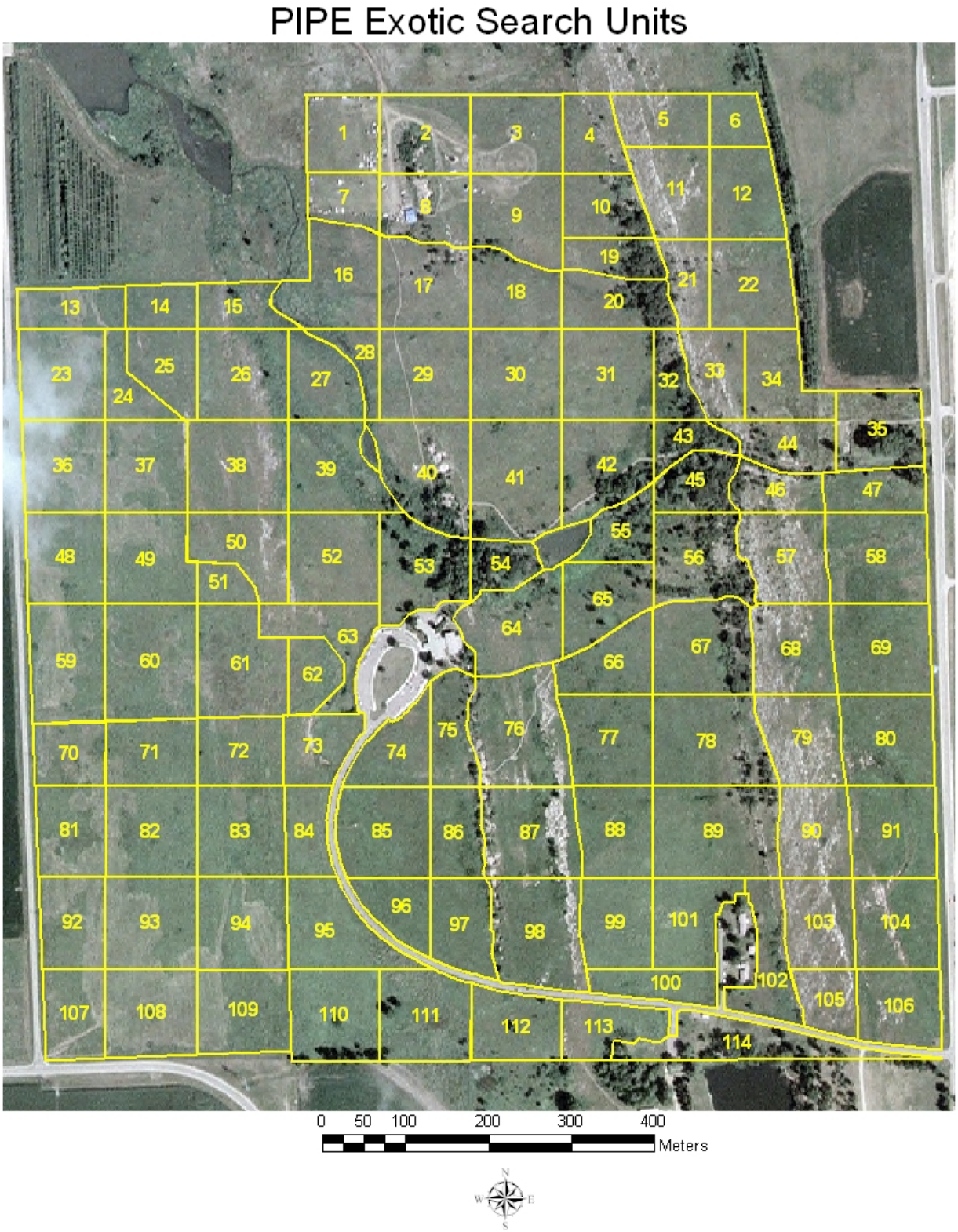

Figure 1. Invasive exotic plant search units at Pipestone National Monument. The search units indicate the search locations for invasive exotic plants in 2006.

Table 1. Invasive exotic plant watch lists for Pipestone National Monument.

Early Detection Watch List		Park-Established Watch List		Park-Based Watch List	
Acer ginnala	Amur maple	*Arctium minus*	Lesser burdock	*Elymus repens*	Quackgrass
Acer platanoides	Norway maple	*Bromus inermis*	Smooth brome	*Leucanthemum vulgare*	Oxeye daisy
Alliaria petiolata	Garlic mustard	*Bromus tectorum*	Cheatgrass	*Lolium perenne*	Perennial ryegrass
Alnus glutinosa	European alder	*Carduus nutans*	Nodding plumeless thistle		
Azolla	Mosquitofern	*Cirsium arvense*	Canada thistle		
Berberis thunbergii	Japanese barberry	*Cirsium vulgare*	Bull thistle		
Berteroa incana	Hoary alyssum	*Elaeagnus angustifolia*	Russian olive		
Butomus umbellatus	Flowering rush	*Euphorbia esula*	Leafy spurge		
Caragana arborescens	Siberian peashrub	*Hesperis matronalis*	Dames rocket		
Centaurea biebersteinii	Spotted knapweed	*Linaria vulgaris*	Butter and eggs		
Centaurea solstitialis	Yellow star-thistle	*Lonicera tatarica*	Tatarian honeysuckle		
Cynanchum louiseae	Louise's swallow-wort	*Melilotus officinalis*	Yellow sweetclover		
Dactylis glomerata	Orchardgrass	*Phalaris arundinacea*	Reed canarygrass		
Daucus carota	Queen Anne's lace	*Poa compressa*	Canada bluegrass		
Digitalis lanata	Grecian foxglove	*Poa pratensis*	Kentucky bluegrass		
Dipsacus laciniatus	Cutleaf teasel	*Potentilla recta*	Sulphur cinquefoil		
Frangula alnus	Glossy buckthorn	*Rhamnus cathartica*	Common buckthorn		
Glechoma hederacea	Ground ivy	*Securigera varia*	Crownvetch		
Hieracium aurantiacum	Orange hawkweed	*Solanum dulcamara*	Climbing nightshade		
Humulus japonicus	Japanese hop	*Sonchus arvensis*	Field sowthistle		
Iris pseudacorus	Paleyellow iris	*Ulmus pumila*	Siberian elm		
Leucanthemum vulgare	Oxeye daisy	*Verbascum thapsus*	Common mullein		
Lolium arundinaceum	Tall fescue				
Lolium pratense	Meadow fescue				
Lonicera maackii	Amur honeysuckle				
Lonicera morrowii	Morrow's honeysuckle				
Lonicera X bella	Showy fly honeysuckle				
Lotus corniculatus	Bird's-foot trefoil				
Lotus tenuis	Narrow-leaf bird's-foot trefoil				

Table 1 (cont.). Watch lists for Pipestone National Monument

Early Detection Watch List		Park-Established Watch List		Park-Based Watch List	
Lysimachia nummularia	Creeping jenny				
Lythrum salicaria	Purple loosestrife				
Miscanthus saccharifolius	Amur silvergrass				
Morus alba	White mulberry				
Myriophyllum spicatum	Eurasian watermilfoil				
Pastinaca sativa	Wild parsnip				
Phragmites australis	Common reed				
Plantago lanceolata	Narrowleaf plantain				
Polygonum cuspidatum	Japanese knotweed				
Polygonum sachalinense	Giant knotweed				
Populus alba	White poplar				
Potamogeton crispus	Curly pondweed				
Robinia pseudoacacia	Black locust				
Rosa multiflora	Multiflora rose				
Tanacetum vulgare	Common tansy				
Typha angustifolia	Narrowleaf cattail				
Viburnum opulus	European cranberrybush				
Vicia cracca	Bird vetch				
Vicia villosa	Winter vetch				
Vinca minor	Common periwinkle				

Table 2. Overview of invasive exotic plants found on Pipestone National Monument. Ecological impact and general management difficulty based on NatureServe I-Rank subranks, Morse et al. 2004. Subranks are given as high (H), medium (M), low (L), insignificant (I), unknown (U), a range of ranks (indicated by /), or not available (--).

Scientific Name	Common Name	Watch list	Park-wide cover (acres)	Frequency (percent)	Ecological impact	Management difficulty
Poa spp	Bluegrass (includes Kentucky bluegrass)	Park-established	77.9 - 274.8	99.1	----	----
Bromus inermis	Smooth brome	Park-established	69.3 - 215.5	95.6	M	ML
Phalaris arundinacea	Reed canarygrass	Park-established	12.7 - 32.9	50.9	----	----
Rhamnus cathartica	Common buckthorn	Park-established	6.5 - 19.5	59.6	M	M
Melilotus officinalis	Sweetclover	Park-established	3.2 - 12.8	71.1	M	M
Securigera varia	Crownvetch	Park-established	1.4 - 5.0	18.4	H	L
Cirsium arvense	Canada thistle	Park-established	0.6 – 2.8	63.2	ML	HM
Lonicera spp	Honeysuckle (shrub)	Early-detection	0.5 – 1.8	21.1	----	----
Elaeagnus spp	Russian / autumn olive	Park-established	< 0.25	3.5	HM / H	H / L
Carduus nutans	Nodding plumeless thistle	Park-established	< 0.25	30.7	MI	HM
Cirsium vulgare	Bull thistle	Park-established	< 0.25	21.9	ML	ML
Elymus repens	Quackgrass	Park-based	< 0.25	28.9	ML	HM
Hesperis matronalis	Dame's rocket	Park-established	< 0.25	9.6	MI	HL
Verbascum thapsus	Common mullein	Park-established	< 0.25	19.3	ML	L
Lonicera tatarica	Tartarian honeysuckle	Park-established	< 0.1	0.9	M	M
Ulmus pumila	Siberian elm	Park-established	< 0.1	4.4	ML	ML
Linaria vulgaris	Butter and eggs	Park-established	< 0.01	3.5	ML	HM
Solanum dulcamara	Climbing nightshade	Park-established	< 0.01	0.9	L	LI
Sonchus arvensis	Field sowthistle	Park-established	< 0.01	0.9	LI	HL

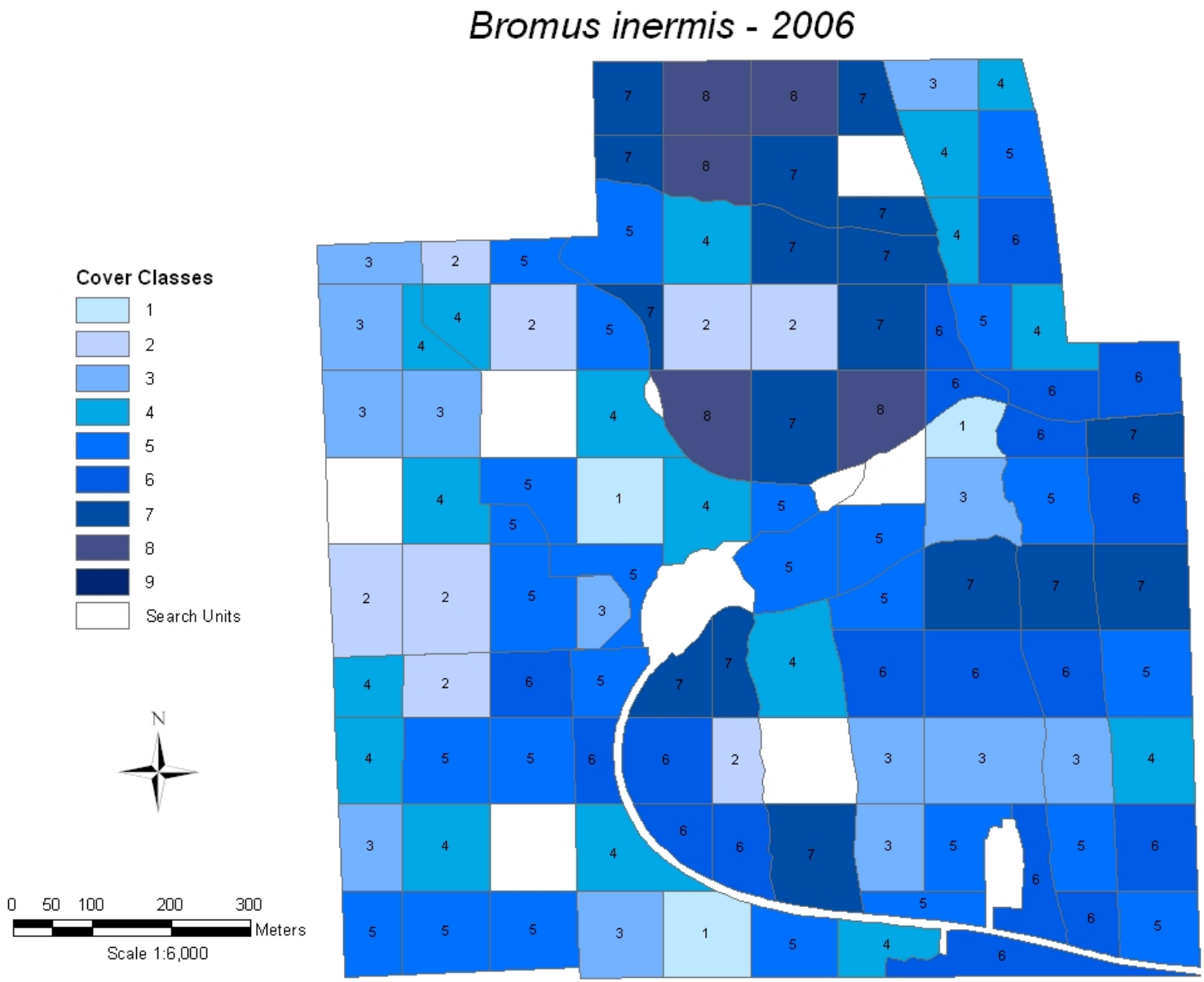

Figure 2. Abundance and distribution of *Bromus inermis* (smooth brome) at Pipestone National Monument, 2006. Cover classes are as follows: 1=0.1-0.9 m2, 2=1-9.9 m2, 3=10-49.9 m2, 4= 50-99.9 m2, 5=100-499.9 m2, 6= 499.9-999.9 m2, 7=1,000-4,999.9 m2, 8=5,000-9,999.9 m2, and 9=10,000-14,999.9.

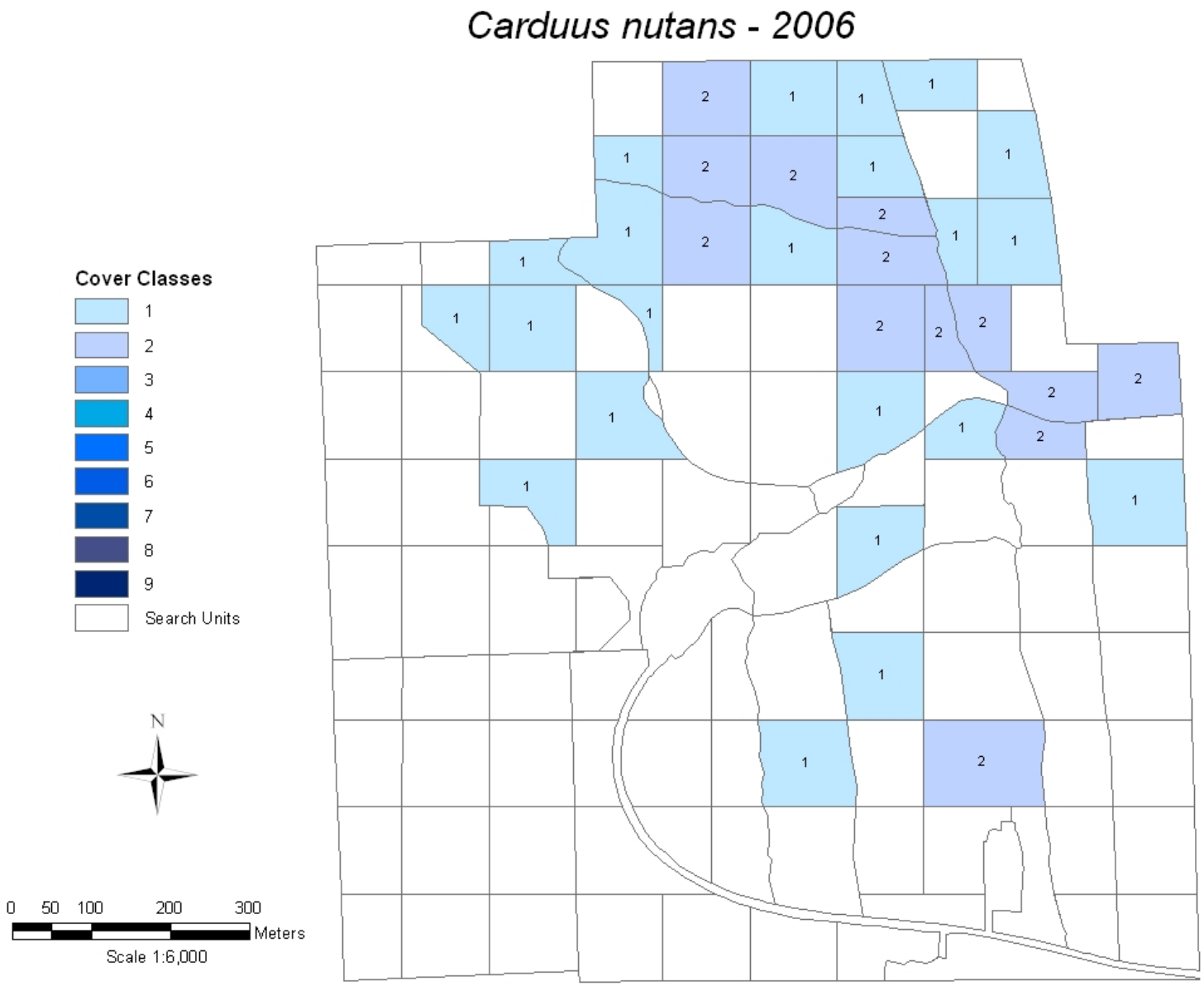

Figure 3. Abundance and distribution of *Carduus nutans* (nodding plumeless thistle) at Pipestone National Monument, 2006. Cover classes are as follows: 1=0.1-0.9 m2, 2=1-9.9 m2, 3=10-49.9 m2, 4= 50-99.9 m2, 5=100-499.9 m2, 6= 499.9-999.9 m2, 7=1,000-4,999.9 m2, 8=5,000-9,999.9 m2, and 9=10,000-14,999.9.

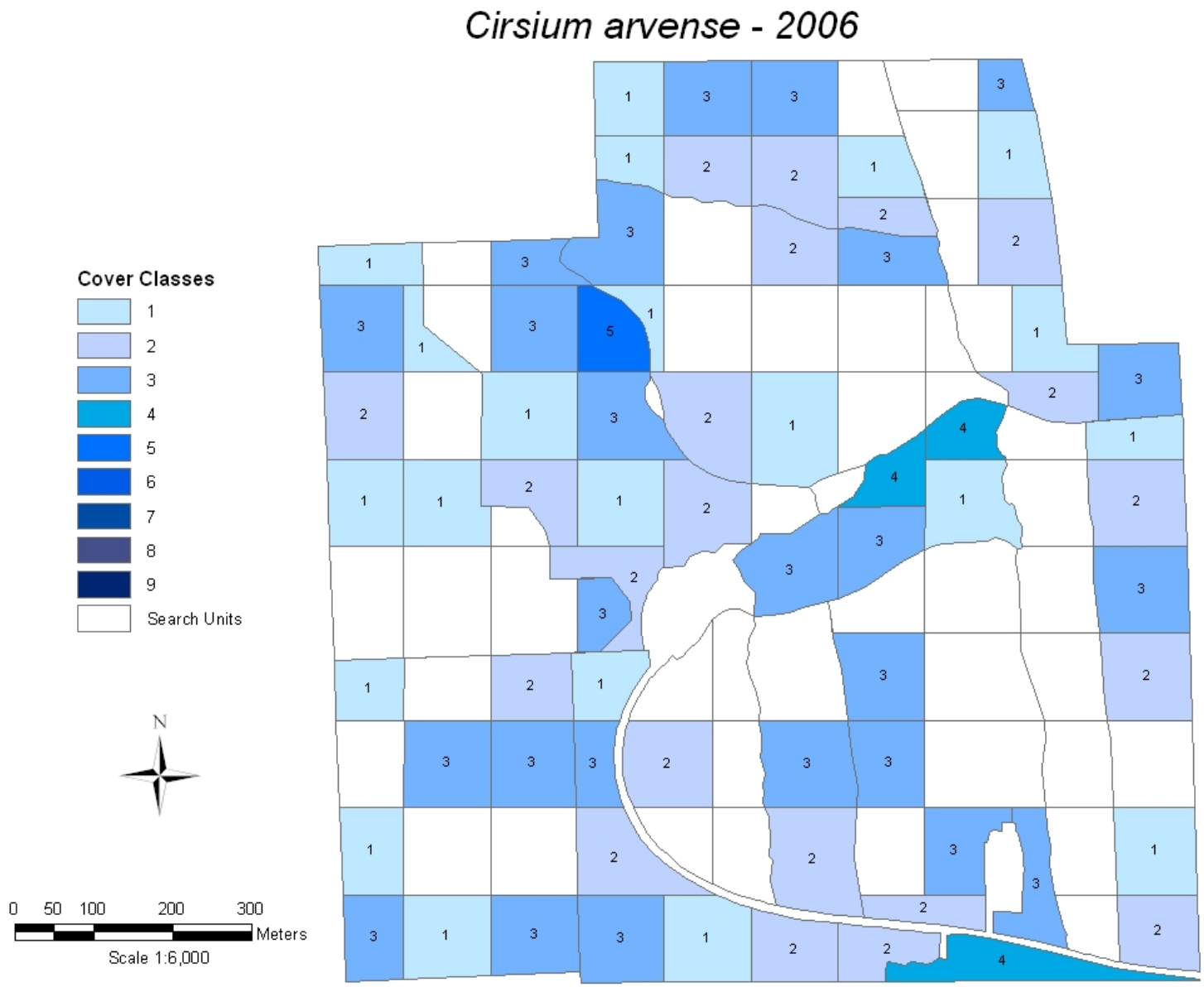

Figure 4. Abundance and distribution of *Cirsium arvense* (Canada thistle) at Pipestone National Monument, 2006. Cover classes are as follows: 1=0.1-0.9 m2, 2=1-9.9 m2, 3=10-49.9 m2, 4= 50-99.9 m2, 5=100-499.9 m2, 6= 499.9-999.9 m2, 7=1,000-4,999.9 m2, 8=5,000-9,999.9 m2, and 9=10,000-14,999.9.

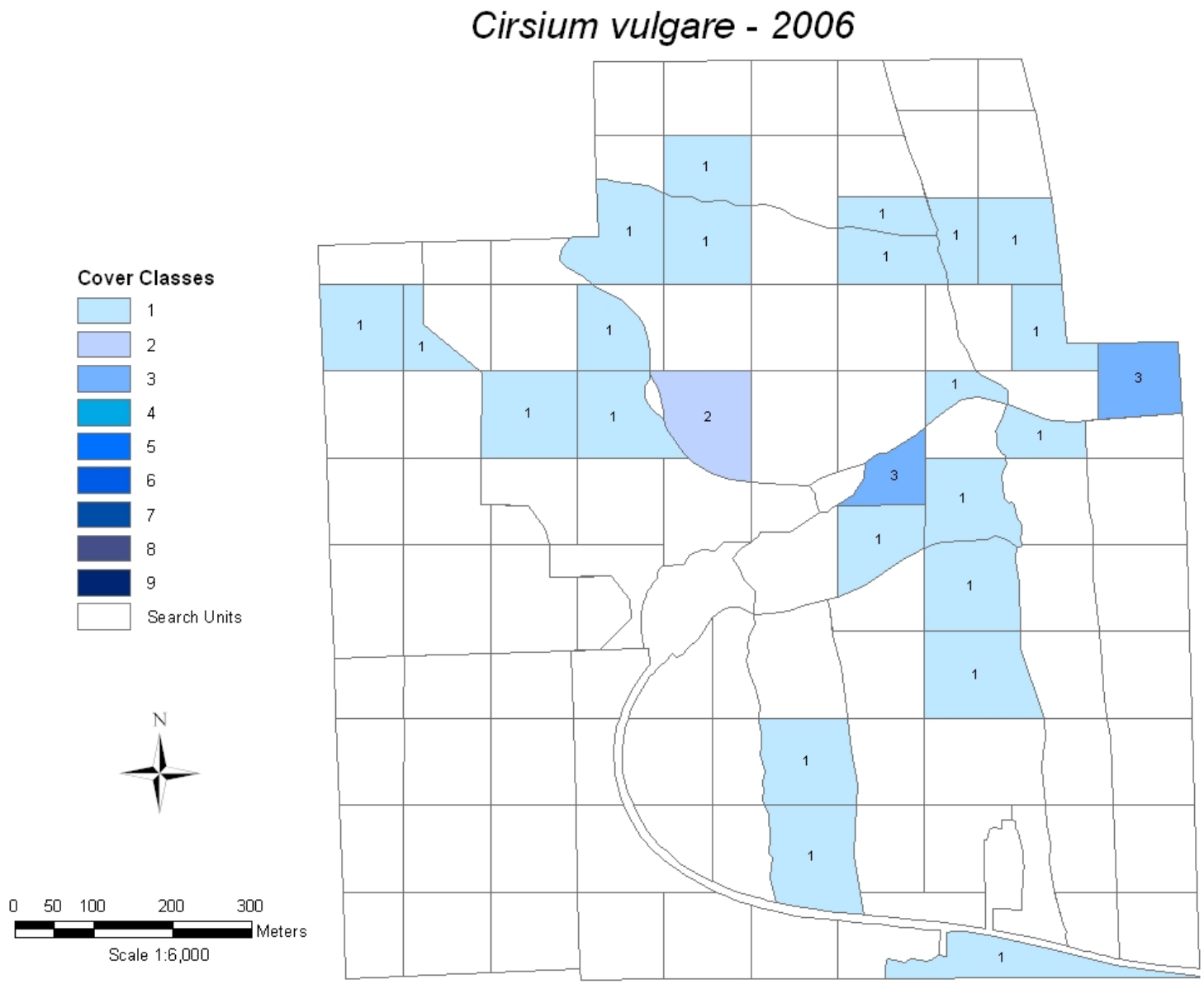

Figure 5. Abundance and distribution of *Cirsium vulgare* (bull thistle) at Pipestone National Monument, 2006. Cover classes are as follows: 1=0.1-0.9 m2, 2=1-9.9 m2, 3=10-49.9 m2, 4= 50-99.9 m2, 5=100-499.9 m2, 6= 499.9-999.9 m2, 7=1,000-4,999.9 m2, 8=5,000-9,999.9 m2, and 9=10,000-14,999.9.

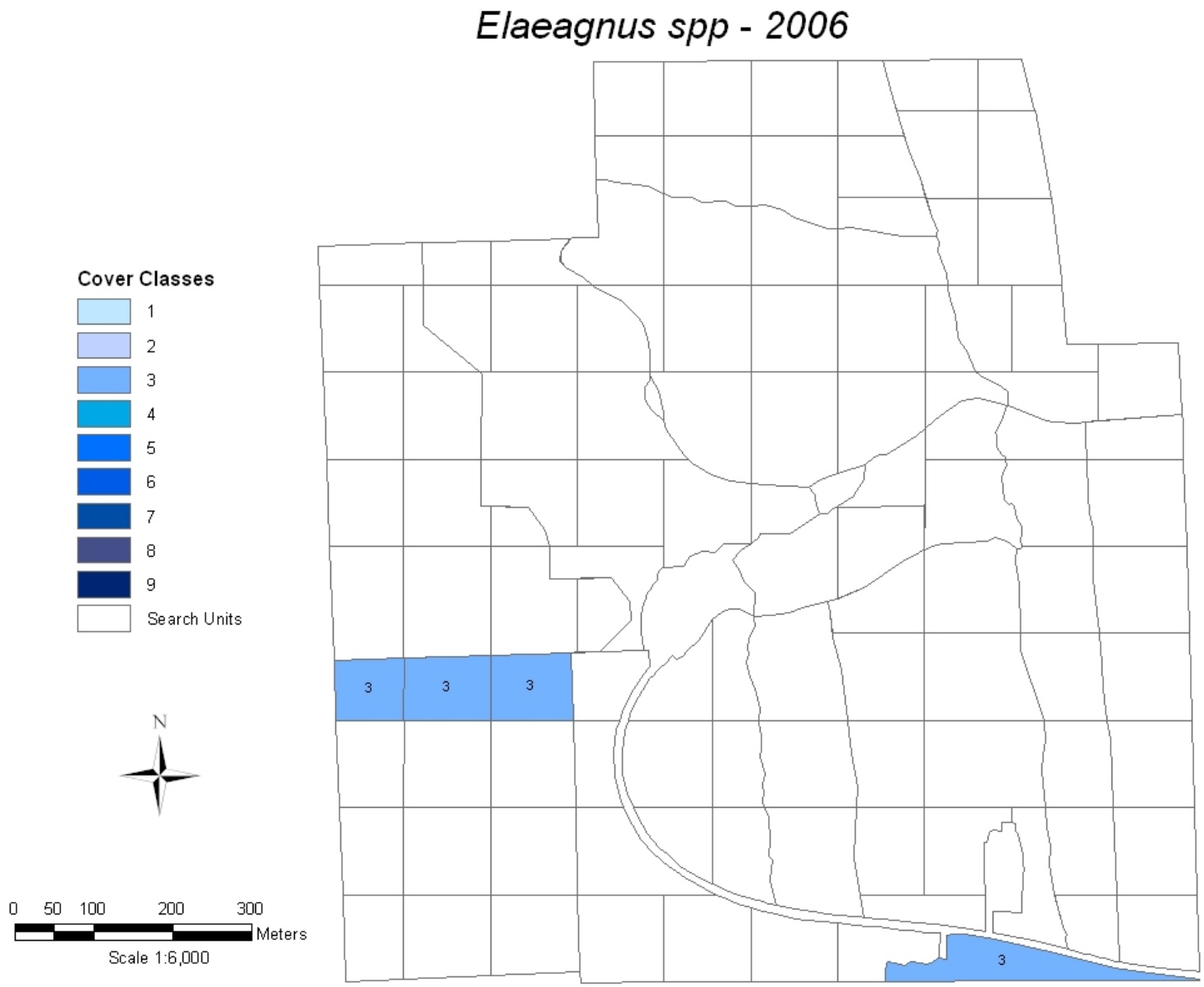

Figure 6. Abundance and distribution of *Elaeagnus* spp (olive) at Pipestone National Monument, 2006. Cover classes are as follows: 1=0.1-0.9 m2, 2=1-9.9 m2, 3=10-49.9 m2, 4= 50-99.9 m2, 5=100-499.9 m2, 6= 499.9-999.9 m2, 7=1,000-4,999.9 m2, 8=5,000-9,999.9 m2, and 9=10,000-14,999.9.

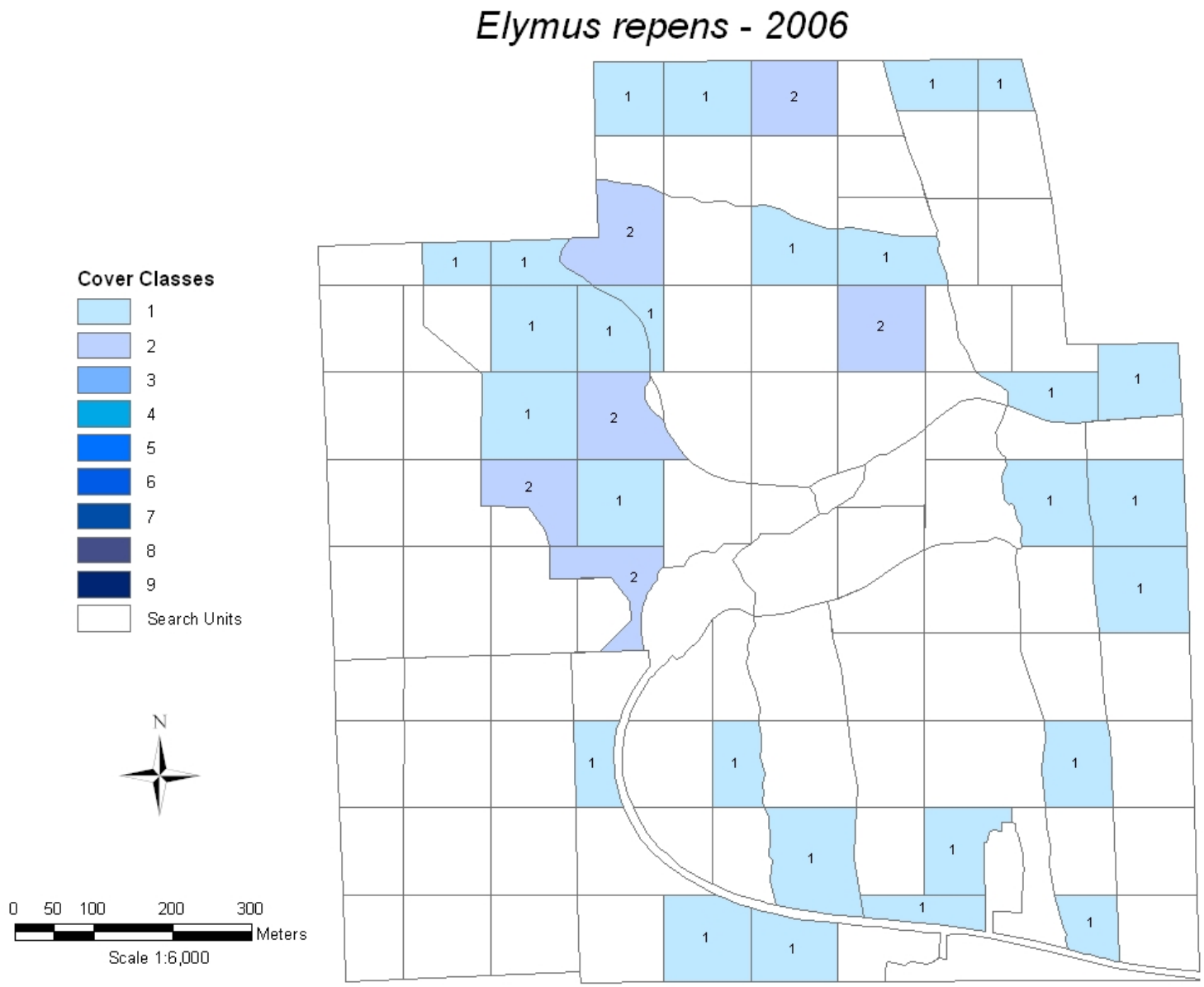

Figure 7. Abundance and distribution of *Elymus repens* (quackgrass) at Pipestone National Monument, 2006. Cover classes are as follows: 1=0.1-0.9 m2, 2=1-9.9 m2, 3=10-49.9 m2, 4= 50-99.9 m2, 5=100-499.9 m2, 6= 499.9-999.9 m2, 7=1,000-4,999.9 m2, 8=5,000-9,999.9 m2, and 9=10,000-14,999.9.

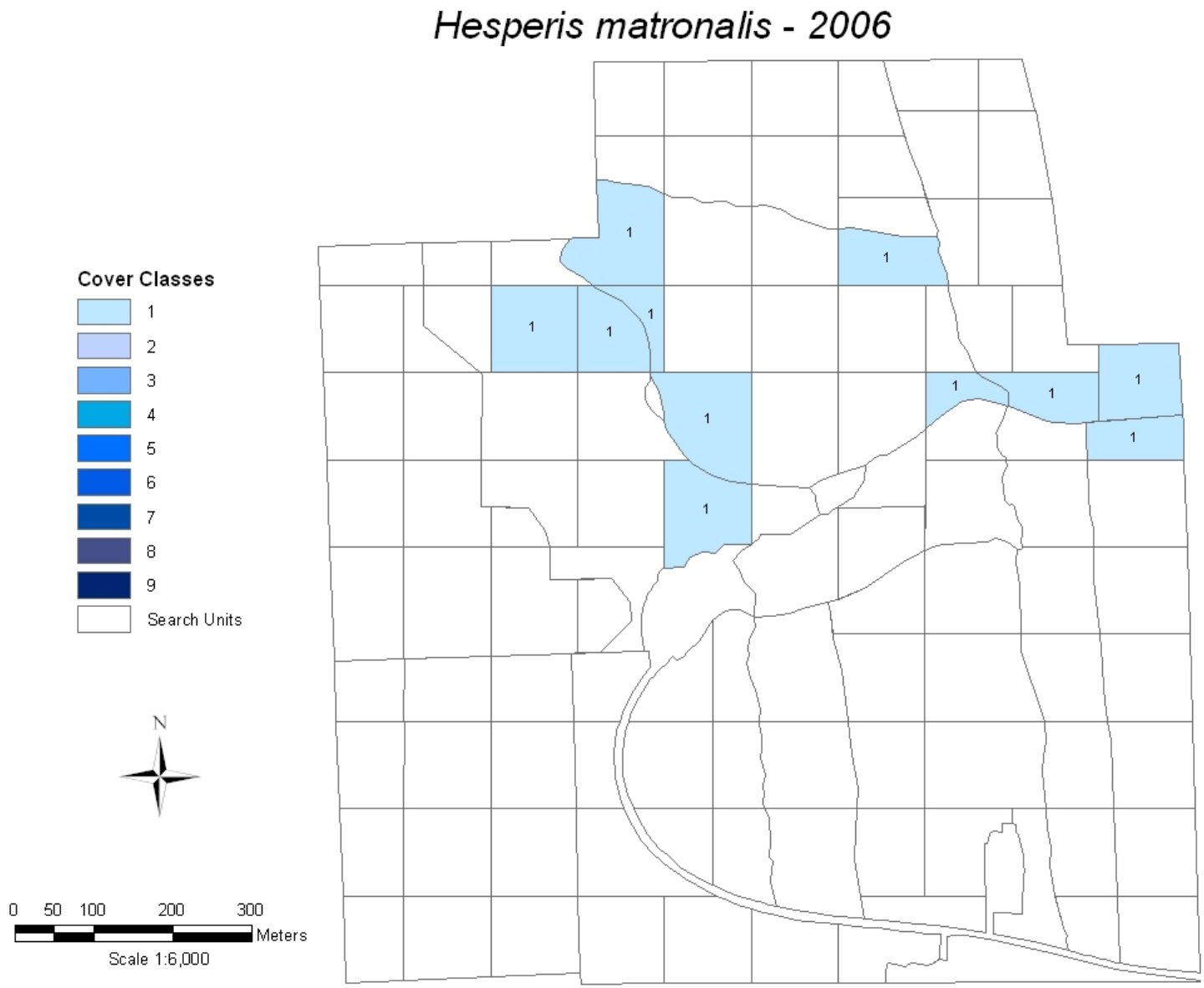

Figure 8. Abundance and distribution of *Hesperis matronalis* (dame's rocket) at Pipestone National Monument, 2006. Cover classes are as follows: 1=0.1-0.9 m2, 2=1-9.9 m2, 3=10-49.9 m2, 4= 50-99.9 m2, 5=100-499.9 m2, 6= 499.9-999.9 m2, 7=1,000-4,999.9 m2, 8=5,000-9,999.9 m2, and 9=10,000-14,999.9.

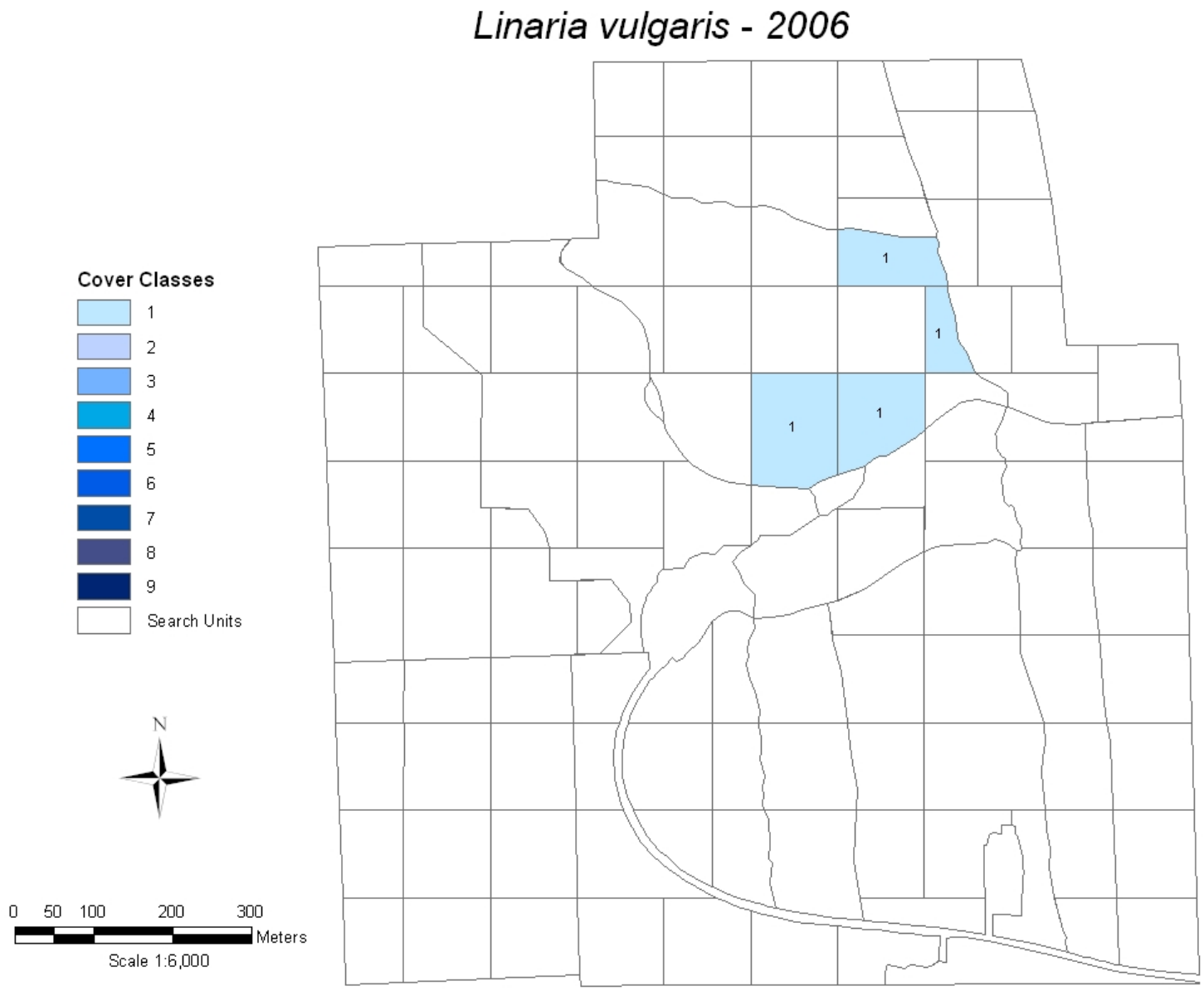

Figure 9. Abundance and distribution of *Linaria vulgaris* (butter and eggs) at Pipestone National Monument, 2006. Cover classes are as follows: 1=0.1-0.9 m2, 2=1-9.9 m2, 3=10-49.9 m2, 4= 50-99.9 m2, 5=100-499.9 m2, 6= 499.9-999.9 m2, 7=1,000-4,999.9 m2, 8=5,000-9,999.9 m2, and 9=10,000-14,999.9.

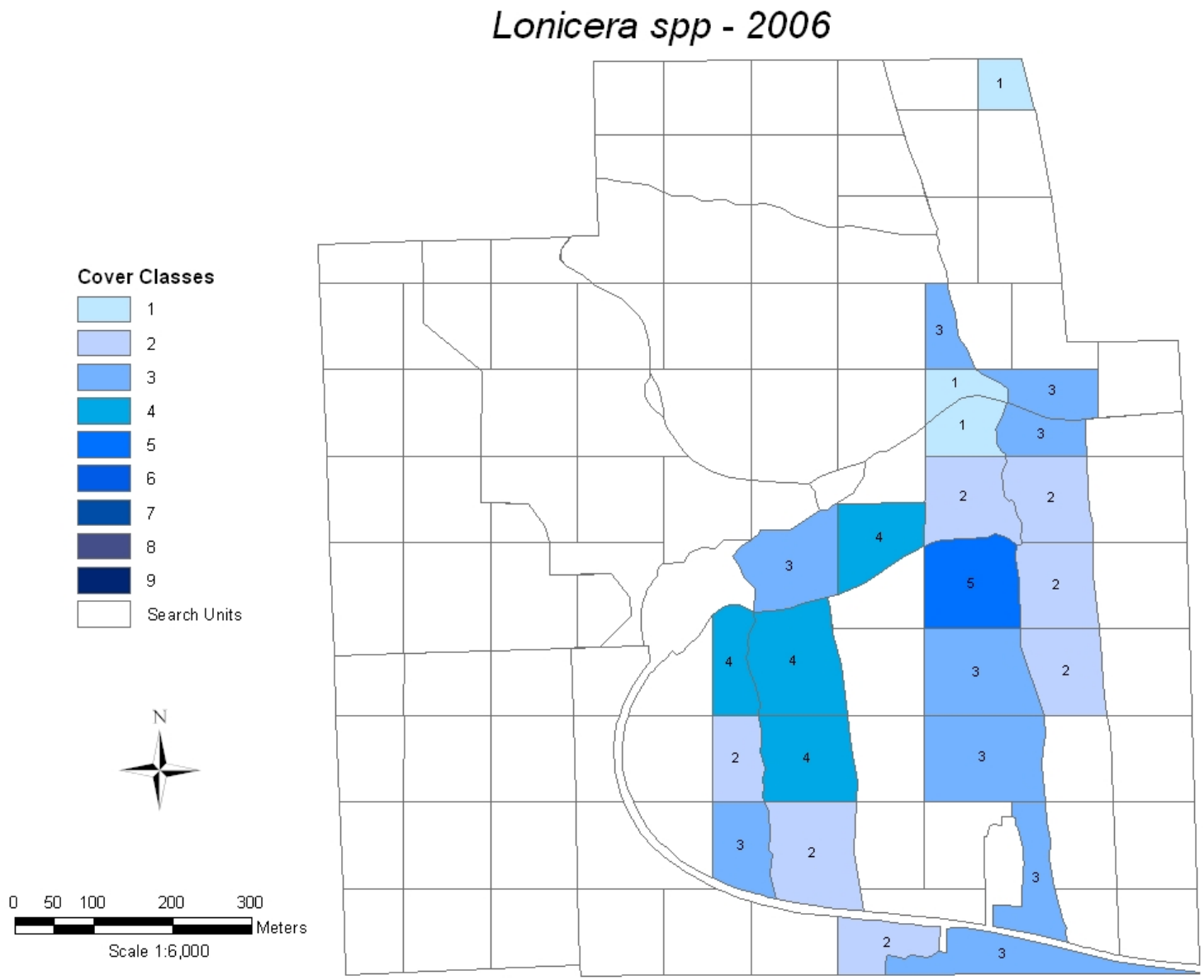

Figure 10. Abundance and distribution of *Lonicera* spp (bush honeysuckle) at Pipestone National Monument, 2006. Cover classes are as follows: 1=0.1-0.9 m2, 2=1-9.9 m2, 3=10-49.9 m2, 4= 50-99.9 m2, 5=100-499.9 m2, 6= 499.9-999.9 m2, 7=1,000-4,999.9 m2, 8=5,000-9,999.9 m2, and 9=10,000-14,999.9.

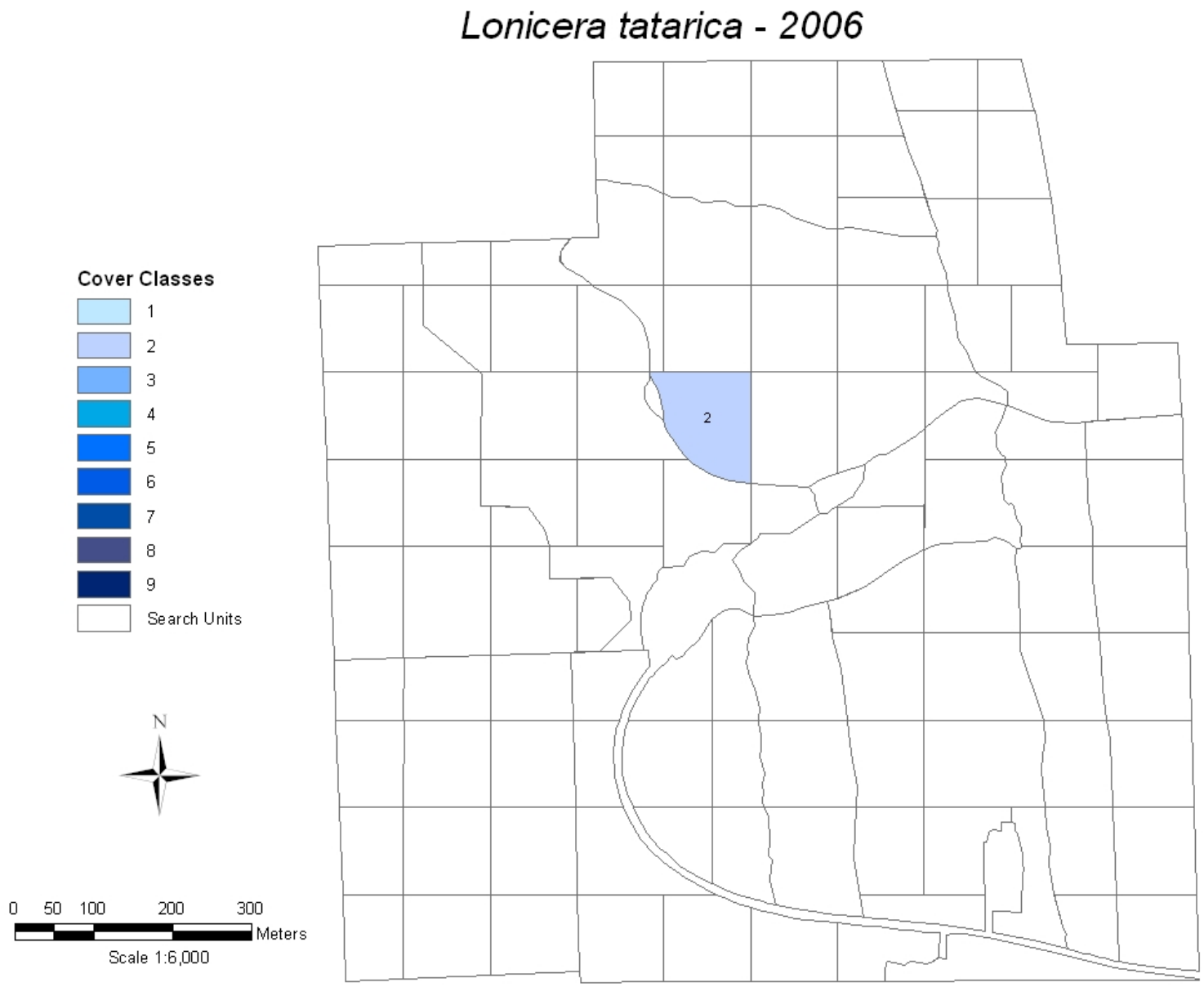

Figure 11. Abundance and distribution of *Lonicera tatarica* (tatarian honeysuckle) at Pipestone National Monument, 2006. Cover classes are as follows: 1=0.1-0.9 m2, 2=1-9.9 m2, 3=10-49.9 m2, 4= 50-99.9 m2, 5=100-499.9 m2, 6= 499.9-999.9 m2, 7=1,000-4,999.9 m2, 8=5,000-9,999.9 m2, and 9=10,000-14,999.9.

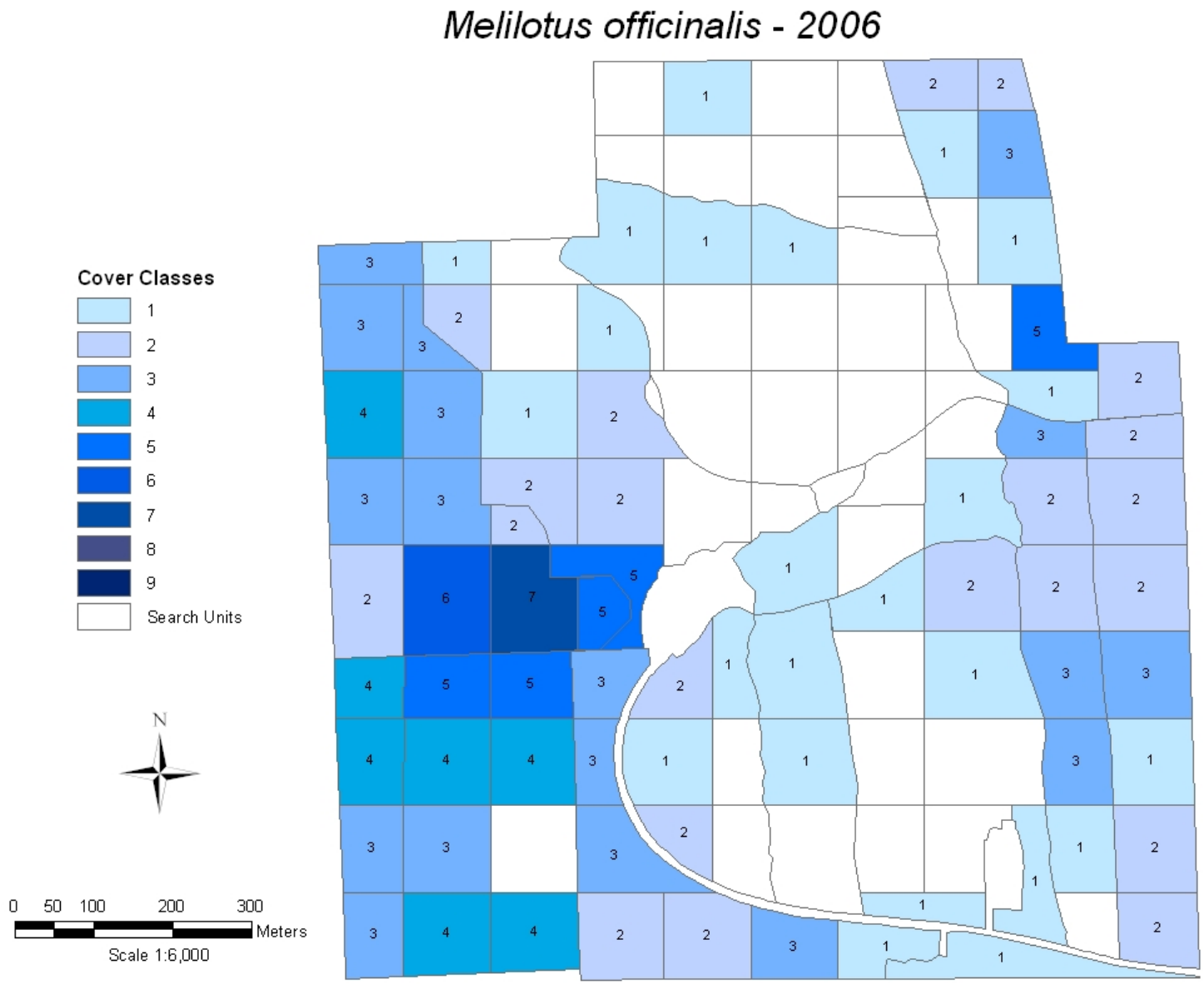

Figure 12. Abundance and distribution of *Melilotus spp* (sweetclover) at Pipestone National Monument, 2006. Cover classes are as follows: 1=0.1-0.9 m^2, 2=1-9.9 m^2, 3=10-49.9 m^2, 4= 50-99.9 m^2, 5=100-499.9 m^2, 6= 499.9-999.9 m^2, 7=1,000-4,999.9 m2, 8=5,000-9,999.9 m2, and 9=10,000-14,999.9.

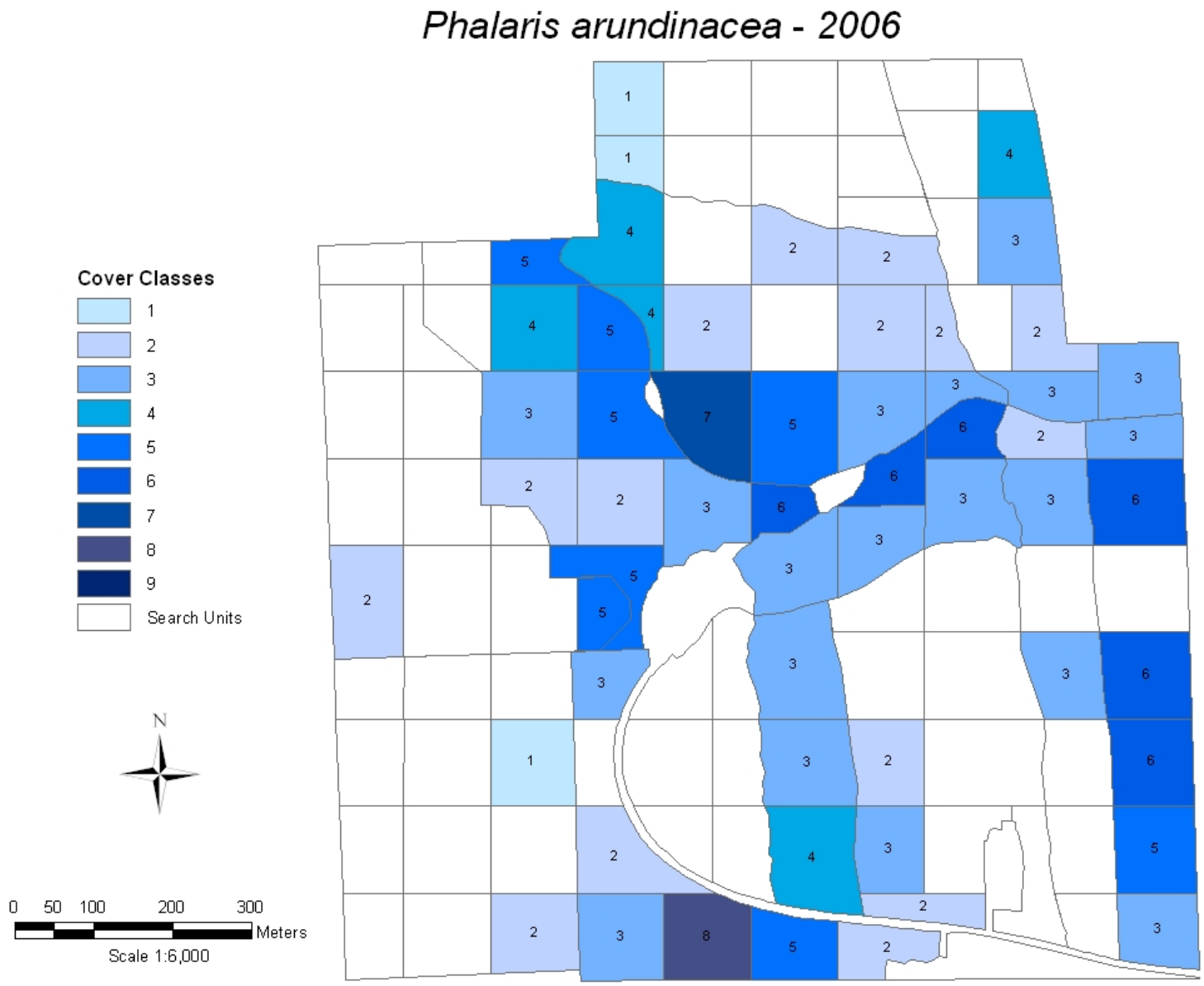

Figure 13. Abundance and distribution of *Phalaris arundinacea* (reed canarygrass) at Pipestone National Monument, 2006. Cover classes are as follows: 1=0.1-0.9 m^2, 2=1-9.9 m^2, 3=10-49.9 m^2, 4= 50-99.9 m^2, 5=100-499.9 m^2, 6= 499.9-999.9 m^2, 7=1,000-4,999.9 m2, 8=5,000-9,999.9 m2, and 9=10,000-14,999.9.

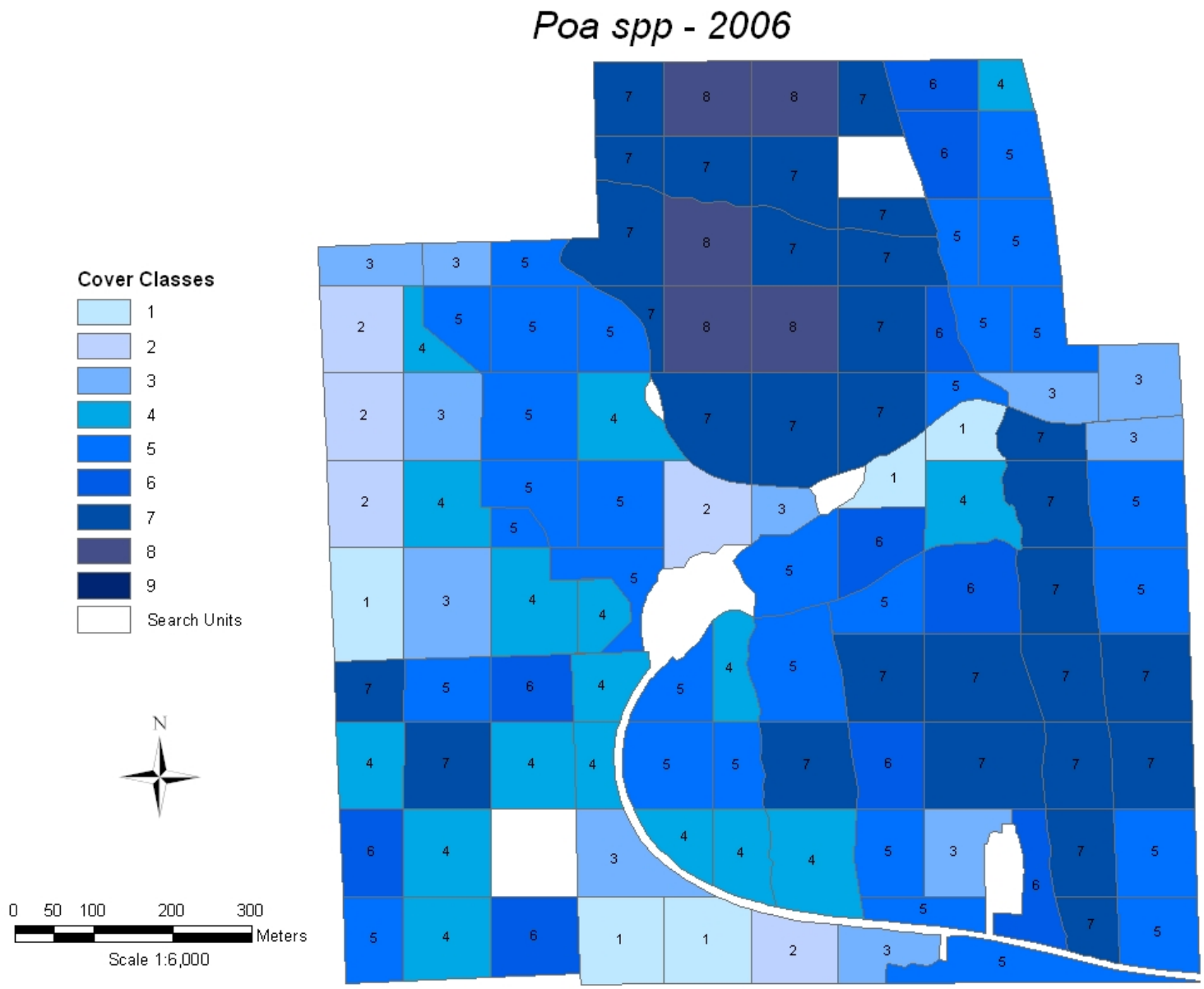

Figure 14. Abundance and distribution of *Poa spp* (bluegrass) at Pipestone National Monument, 2006. Cover classes are as follows: 1=0.1-0.9 m^2, 2=1-9.9 m^2, 3=10-49.9 m^2, 4= 50-99.9 m^2, 5=100-499.9 m^2, 6= 499.9-999.9 m^2, 7=1,000-4,999.9 m2, 8=5,000-9,999.9 m2, and 9=10,000-14,999.9.

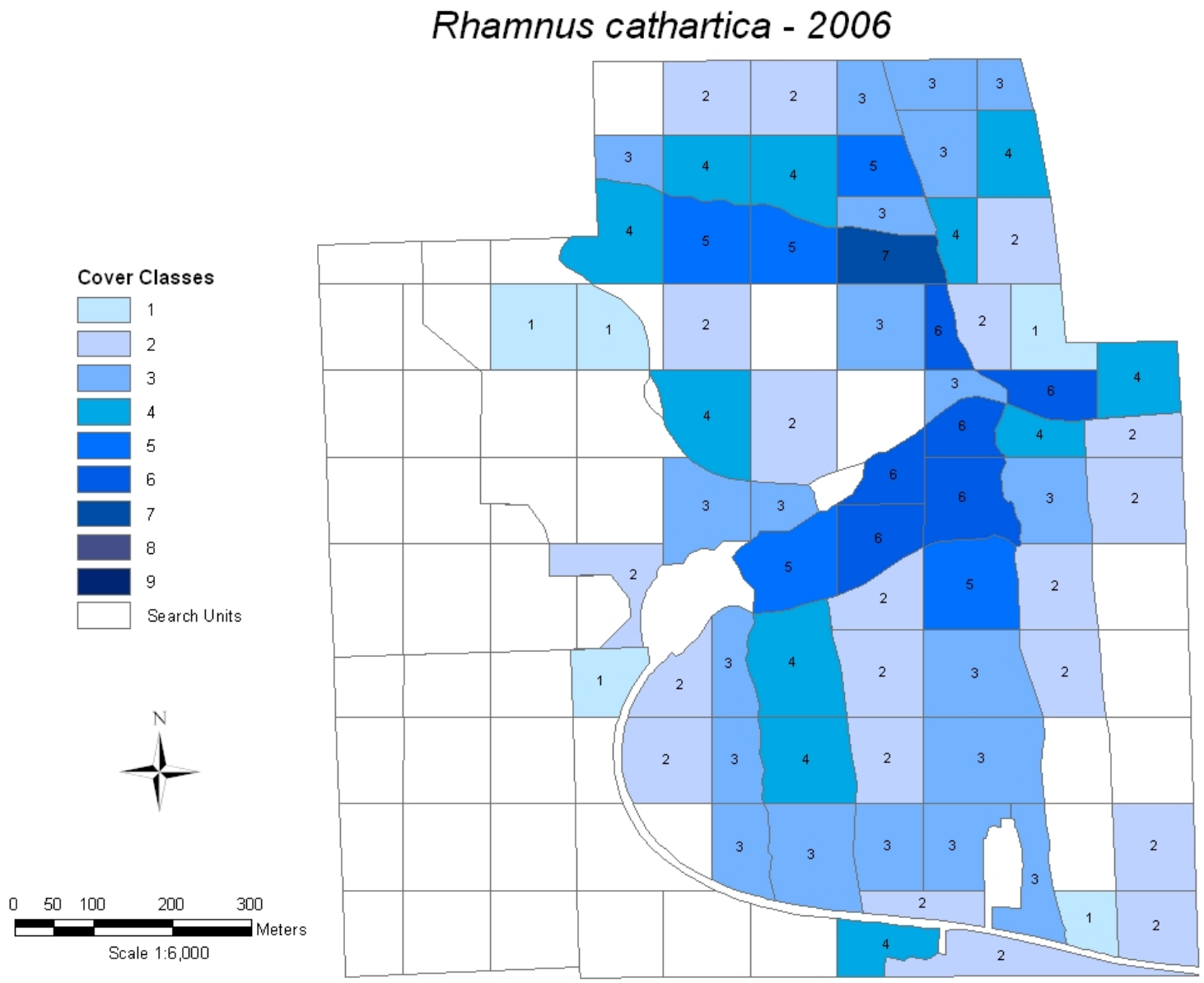

Figure 15. Abundance and distribution of *Rhamnus cathartica* (common buckthorn) at Pipestone National Monument, 2006. Cover classes are as follows: 1=0.1-0.9 m^2, 2=1-9.9 m^2, 3=10-49.9 m^2, 4= 50-99.9 m^2, 5=100-499.9 m^2, 6= 499.9-999.9 m^2, 7=1,000-4,999.9 m2, 8=5,000-9,999.9 m2, and 9=10,000-14,999.9.

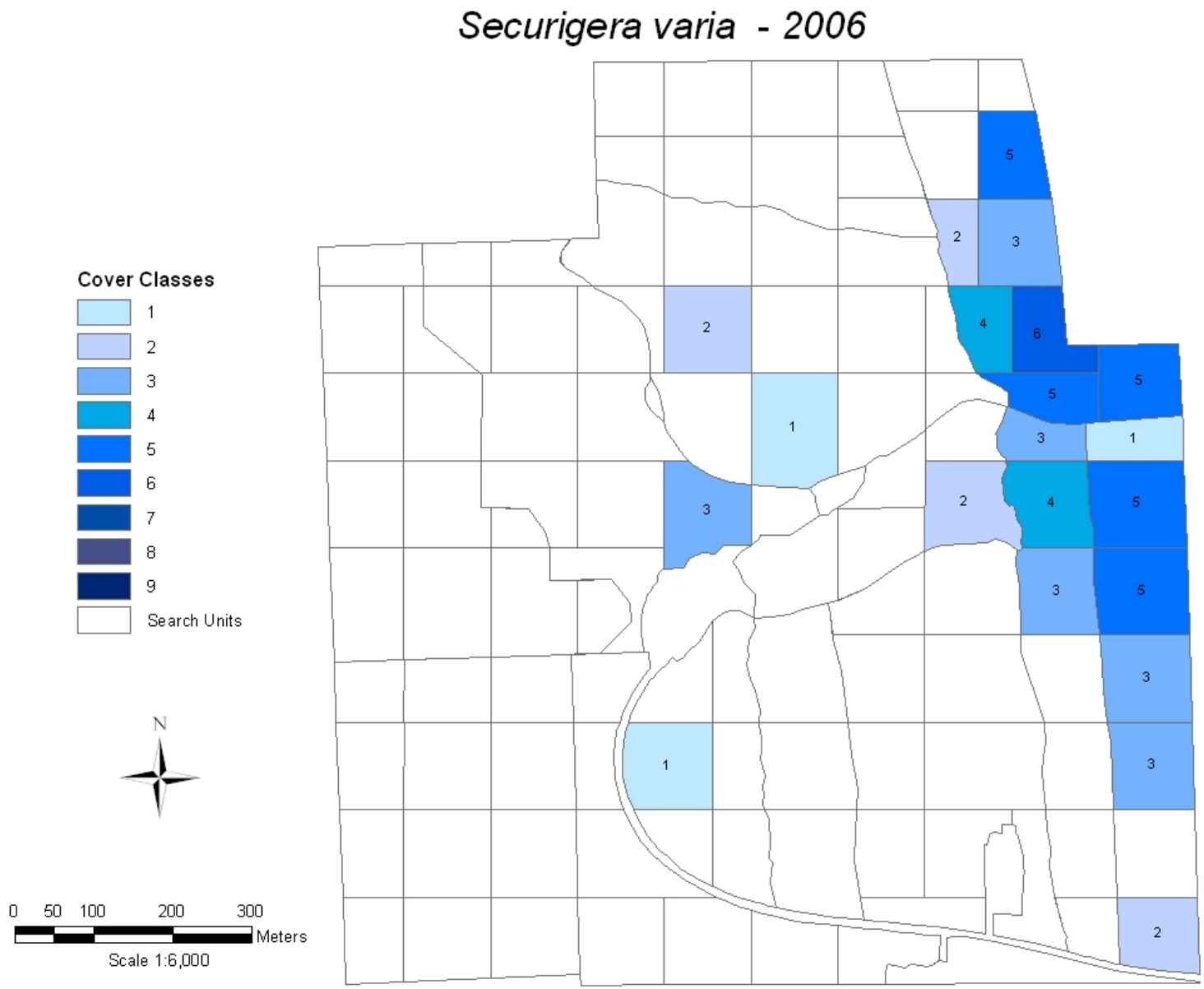

Figure 16. Abundance and distribution of *Securigera varia* (crownvetch) at Pipestone National Monument, 2006. Cover classes are as follows: 1=0.1-0.9 m^2, 2=1-9.9 m^2, 3=10-49.9 m^2, 4= 50-99.9 m^2, 5=100-499.9 m^2, 6= 499.9-999.9 m^2, 7=1,000-4,999.9 m2, 8=5,000-9,999.9 m2, and 9=10,000-14,999.9.

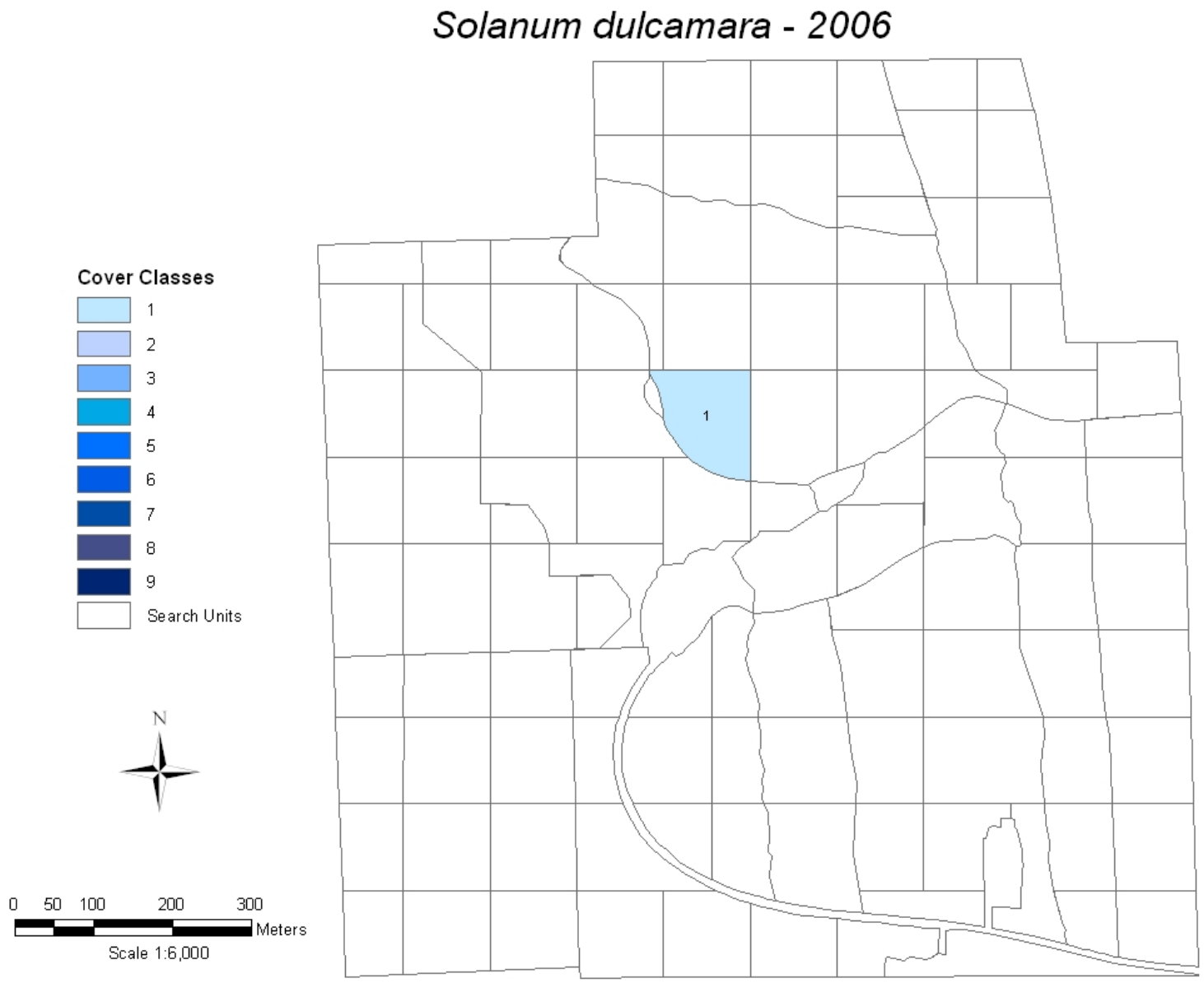

Figure 17. Abundance and distribution of *Solanum dulcamara* (climbing nightshade) at Pipestone National Monument, 2006. Cover classes are as follows: 1=0.1-0.9 m^2, 2=1-9.9 m^2, 3=10-49.9 m^2, 4= 50-99.9 m^2, 5=100-499.9 m^2, 6= 499.9-999.9 m^2, 7=1,000-4,999.9 m2, 8=5,000-9,999.9 m2, and 9=10,000-14,999.9.

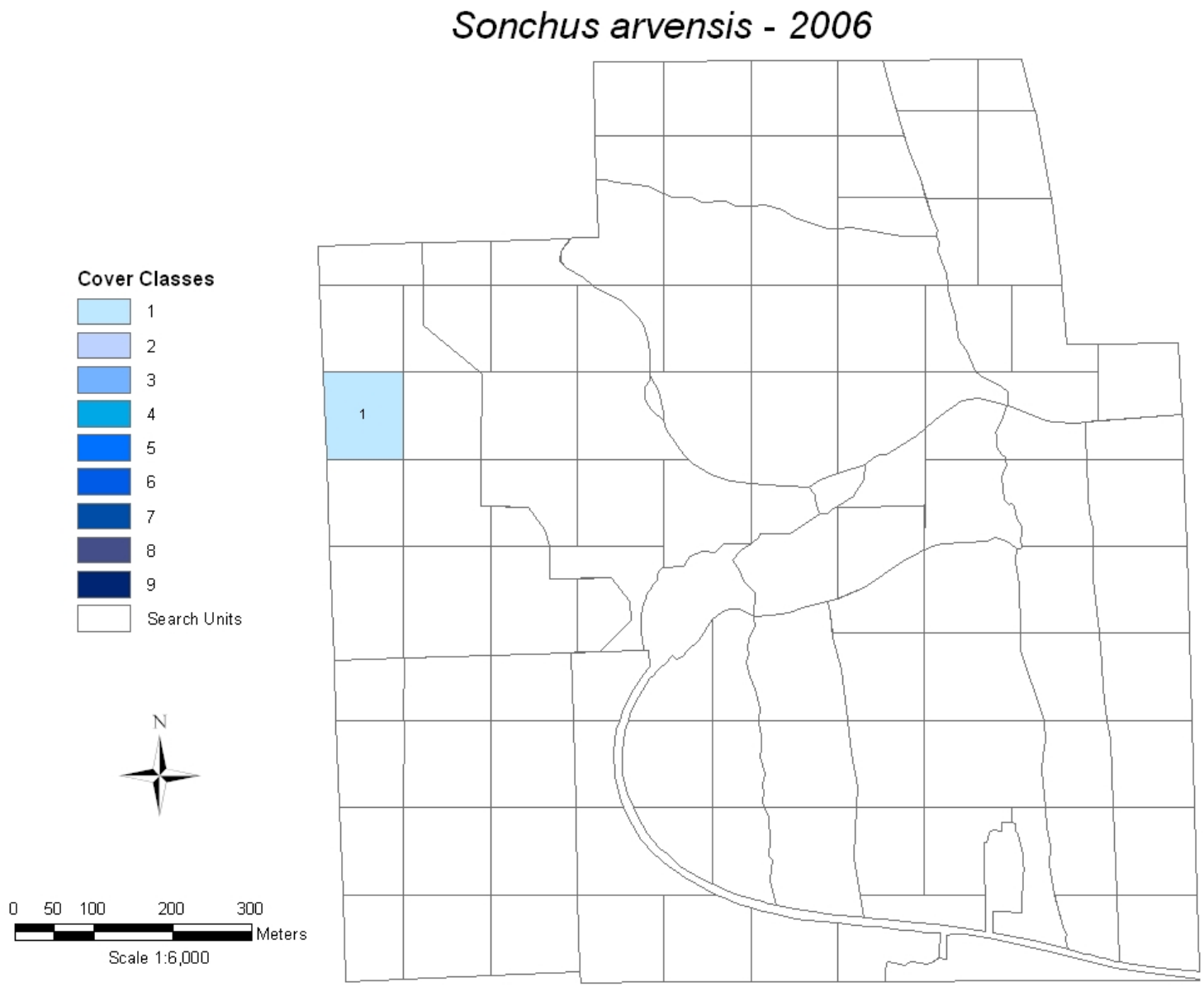

Figure 18. Abundance and distribution of *Sonchus arvensis* (field sowthistle) at Pipestone National Monument, 2006. Cover classes are as follows: 1=0.1-0.9 m^2, 2=1-9.9 m^2, 3=10-49.9 m^2, 4= 50-99.9 m^2, 5=100-499.9 m^2, 6= 499.9-999.9 m^2, 7=1,000-4,999.9 m2, 8=5,000-9,999.9 m2, and 9=10,000-14,999.9.

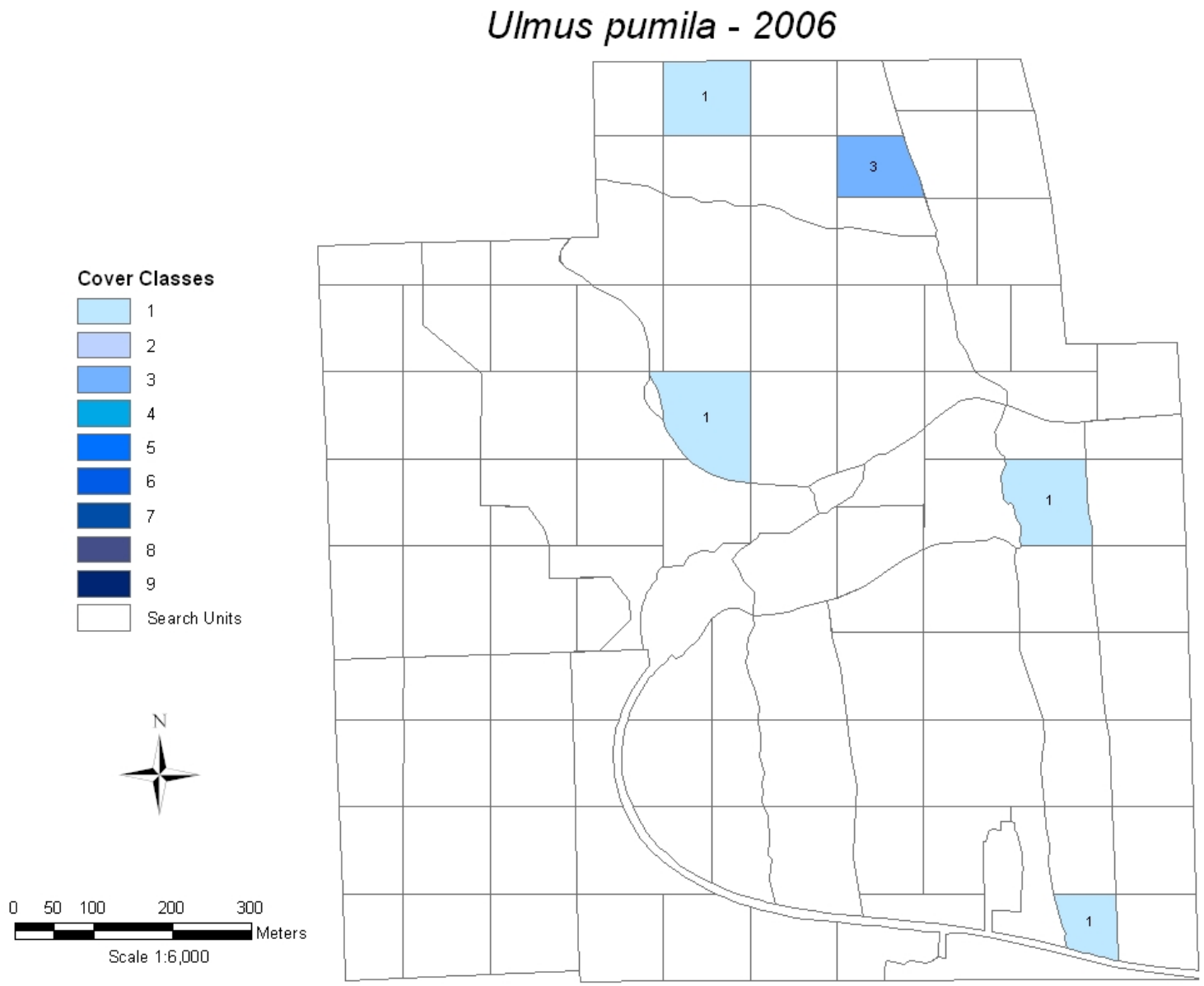

Figure 19. Abundance and distribution of *Ulmus pumila* (siberian elm) at Pipestone National Monument, 2006. Cover classes are as follows: 1=0.1-0.9 m^2, 2=1-9.9 m^2, 3=10-49.9 m^2, 4= 50-99.9 m^2, 5=100-499.9 m^2, 6= 499.9-999.9 m^2, 7=1,000-4,999.9 m2, 8=5,000-9,999.9 m2, and 9=10,000-14,999.9.

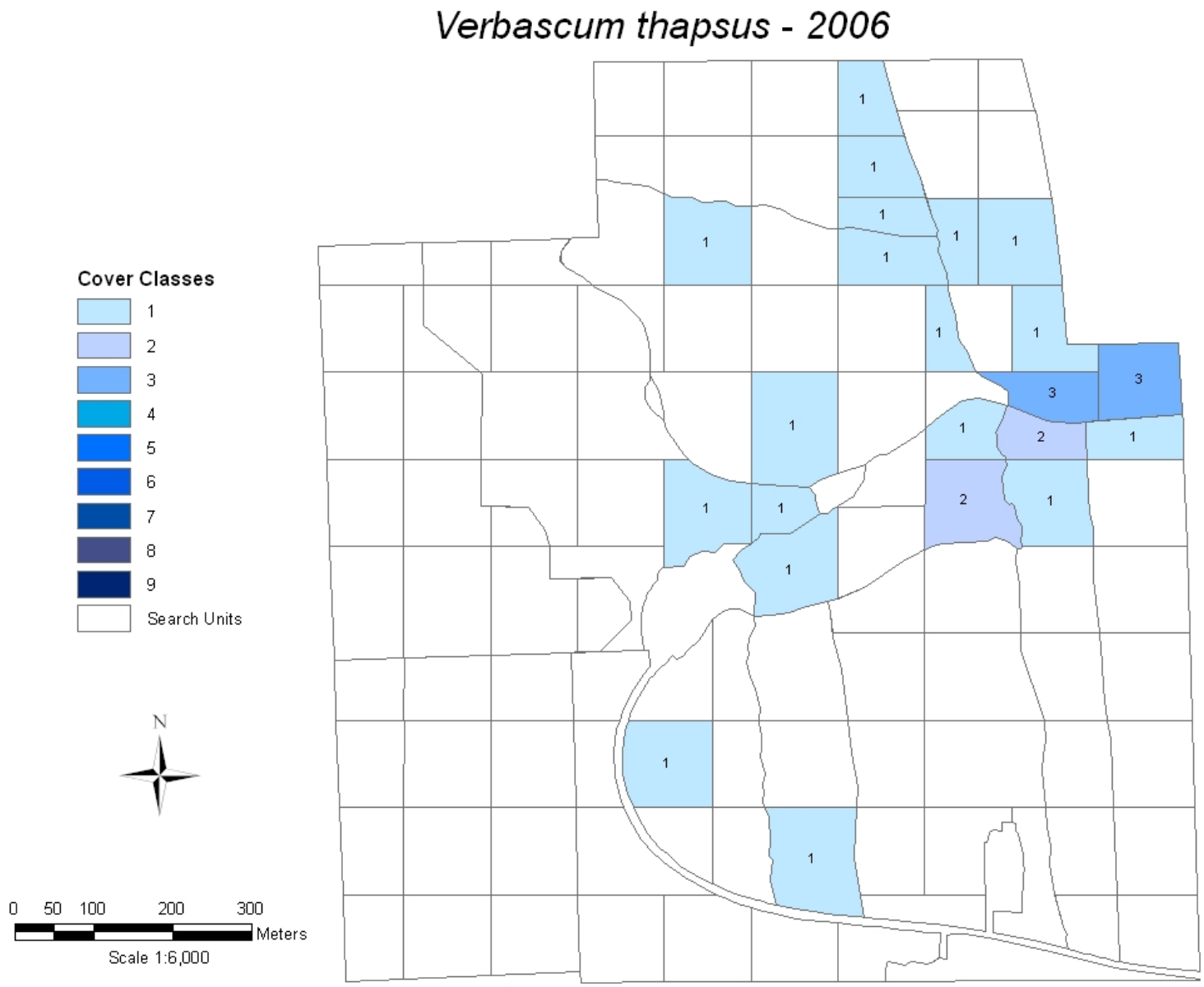

Figure 20. Abundance and distribution of *Verbascum thapsus* (common mullein) at Pipestone National Monument, 2006. Cover classes are as follows: 1=0.1-0.9 m^2, 2=1-9.9 m^2, 3=10-49.9 m^2, 4= 50-99.9 m^2, 5=100-499.9 m^2, 6= 499.9-999.9 m^2, 7=1,000-4,999.9 m2, 8=5,000-9,999.9 m2, and 9=10,000-14,999.9.

The NPS has organized its parks with significant natural resources into 32 networks linked by geography and shared natural resource characteristics. HTLN is composed of 15 National Park Service (NPS) units in eight Midwestern states. These parks contain a wide variety of natural and cultural resources including sites focused on commemorating civil war battlefields, Native American heritage, westward expansion, and our U.S. Presidents. The Network is charged with creating inventories of its species and natural features as well as monitoring trends and issues in order to make sound management decisions. Critical inventories help park managers understand the natural resources in their care while monitoring programs help them understand meaningful change in natural systems and to respond accordingly. The Heartland Network helps to link natural and cultural resources by protecting the habitat of our history.

The I&M program bridges the gap between science and management with a third of its efforts aimed at making information accessible. Each network of parks, such as Heartland, has its own multi-disciplinary team of scientists, support personnel, and seasonal field technicians whose system of online databases and reports make information and research results available to all. Greater efficiency is achieved through shared staff and funding as these core groups of professionals augment work done by individual park staff. Through this type of integration and partnership, network parks are able to accomplish more than a single park could on its own.

The mission of the Heartland Network is to collaboratively develop and conduct scientifically credible inventories and long-term monitoring of park "vital signs" and to distribute this information for use by park staff, partners, and the public, thus enhancing understanding which leads to sound decision making in the preservation of natural resources and cultural history held in trust by the National Park Service.

www.nature.nps.gov/im/units/htln/

Heartland Network
Natural Resource Monitoring

The U.S. Department of the Interior (DOI) is the nation's principal conservation agency, charged with the mission "*to protect and provide access to our Nation's natural and cultural heritage and honor our trust responsibilities to Indian tribes and our commitments to island communities."* More specifically, Interior protects America's treasures for future generations, provides access to our nation's natural and cultural heritage, offers recreation opportunities, honors its trust responsibilities to American Indians and Alaska Natives and its responsibilities to island communities, conducts scientific research, provides wise stewardship of energy and mineral resources, fosters sound use of land and water resources, and conserves and protects fish and wildlife. The work that we do affects the lives of millions of people; from the family taking a vacation in one of our national parks to the children studying in one of our Indian schools.

NPS D-41, March 2007

National Park Service
U.S. Department of the Interior

Natural Resource Program Center
1201 Oakridge Drive, Suite 150
Fort Collins, CO 80525

www.nps.gov

EXPERIENCE YOUR AMERICA T