National Park Service
U.S. Department of the Interior

Natural Resource Program Center
Fort Collins, Colorado

White-tailed Deer Monitoring at Wilson's Creek National Battlefield, Missouri: 2007 Status Report

Natural Resource Technical Report NPS/HTLN/NRTR—2007/027
NPS D-77

ON THE COVER
White-tailed deer (*Odocoileus virginianus*)
Photo from The Heartland Inventory and Monitoring Network and Prairie Cluster Prototype Monitoring Program files.

White-tailed Deer Monitoring at Wilson's Creek National Battlefield, Missouri: 2007 Status Report

Natural Resource Technical Report NPS/HTLN/NRTR—2007/027
NPS D-77

J. Tyler Cribbs
National Park Service, The Heartland I&M Network and Prairie Cluster Prototype Monitoring Program
Wilson's Creek National Battlefield, 6424 West Farm Road 182, Republic, MO 65738

David G. Peitz
National Park Service, The Heartland I&M Network and Prairie Cluster Prototype Monitoring Program
Wilson's Creek National Battlefield, 6424 West Farm Road 182, Republic, MO 65738

March 2007

U.S. Department of the Interior
National Park Service
Natural Resource Program Center
Fort Collins, Colorado

The Natural Resource Publication series addresses natural resource topics that are of interest and applicability to a broad readership in the National Park Service and to others in the management of natural resources, including the scientific community, the public, and the NPS conservation and environmental constituencies. Manuscripts are peer-reviewed to ensure that the information is scientifically credible, technically accurate, appropriately written for the intended audience, and is designed and published in a professional manner.

The Natural Resource Technical Report series is used to disseminate the peer-reviewed results of scientific studies in the physical, biological, and social sciences for both the advancement of science and the achievement of the National Park Service's mission. The reports provide contributors with a forum for displaying comprehensive data that are often deleted from journals because of page limitations. Current examples of such reports include the results of research that addresses natural resource management issues; natural resource inventory and monitoring activities; resource assessment reports; scientific literature reviews; and peer reviewed proceedings of technical workshops, conferences, or symposia.

Views and conclusions in this report are those of the authors and do not necessarily reflect policies of the National Park Service. Mention of trade names or commercial products does not constitute endorsement or recommendation for use by the National Park Service.

Printed copies of reports in these series may be produced in a limited quantity and they are only available as long as the supply lasts. This report is also available from the Heartland I&M Network website (http://www.nature.nps.gov/im/units/HTLN) on the internet, or by sending a request to the address on the back cover.

Please cite this publication as:

Cribbs, J.T. and D.G.Peitz. 2007. White-tailed Deer Monitoring at Wilson's Creek National Battlefield, Missouri: 2007 Status Report. Natural Resource Technical Report NPS/HTLN/NRTR—2007/027. National Park Service, Fort Collins, Colorado.

NPS D-77, March 2007

Table of Contents

Page

Table of Contents……iii

Figures…..……iv

Executive Summary……1

Introduction..... 1

Objectives 2

Methods..... 3

Study Area 3

White-tailed Deer Survey Methods 3

Visibility Estimates……..……...……3

Data Analysis……...4

Results..... 6

Discussion..... 7

Acknowledgements……..8

Literature Cited 8

Figures

Page

Figure 1. Route showing the area visible during white-tailed deer surveys on Wilson's Creek National Battlefield, Missouri during 2007. 5

Figure 2. Index of white-tailed deer density estimates on Wilson's Creek National Battlefield during all survey years. 6

Figure 3. Visible area observed during each survey year on Wilson's Creek National Battlefield, Missouri ...……...7

Executive Summary

White-tailed deer monitoring was initiated as a pilot study at Wilson's Creek National Battlefield, Missouri in winter 2005. The index of deer density has declined for a second consecutive year at Wilson's Creek. The smaller deer herd may be the result of disease or starvation. Disease has severely affected local deer populations recently. During the fall of 2005, deer on the battlefield succumbed to hemorrhagic disease (Jordan, 2006), resulting in the loss of over half the population in the study area. Hemorrhagic disease was also detected in Greene county in 2006, with as many as 14 confirmed reports (Beringer, 2007). Overall, the index of deer density has declined 71.3 % since deer monitoring began at Wilson's Creek National Battlefield.

Introduction

Since European settlement, white-tailed deer (*Odocoileus virginianus*) populations in North America have experienced enormous changes in size and distribution. Once abundant, deer numbers declined to near extinction by the early 1900s. Clearing of forested lands and unrestricted hunting contributed heavily to the decline of this species (Stoll and Donohoe 1973, Dennis 1983). Declines in deer numbers were especially prevalent in the East and Midwest sections of the country where much of the land was converted for row-crop farming.

Regulated white-tailed deer hunting and extermination of most of their natural predators has led to unprecedented population growth throughout their range. With natural deer habitat severely reduced, row-crop agriculture and other agriculture practices provide artificial food sources that deer utilize. The ability of white-tailed deer to adapt to human disturbance has also aided in the recovery of this species. Urban sprawl benefits deer by fragmenting continuous blocks of forested lands into small sections with increased edge habitat, which is favored by deer and rarely available for hunting. Therefore, deer experience high rates of population growth as long as food is available in these small blocks of patchy habitat. Grass and forb production is greater in these areas as is mast production by oaks, hickories and other trees when compared to larger blocks of forested land (Peitz et al. 2001). Urban sprawl also redistributes deer by eliminating habitat in one area, thereby concentrating deer in available habitat in another (Shafer-Nolan 1997).

Deer become vulnerable to overpopulation, disease and starvation in the absence of natural predators and hunting. When deer occur in high densities, diseases are transmitted more readily. In years when forage or mast production is restricted due to climatic conditions, starvation or poor herd health can occur. Deer browsing from high density herds also has a negative affect on vegetation. Research has shown that high deer populations contribute to over-browsing of vegetation, which leads to plant mortality, decreased plant reproduction and may tend to favor less preferred exotic species (McShea and Rappole 1997). This shift in species assemblages can reduce plant diversity at a local level and cause changes in the functioning of prairie and woodland communities. Rare and sensitive plant species such as the Missouri bladderpod (*Lesquerella filiformis*) found on Wilson's Creek National Battlefield, Missouri may be influenced negatively by deer foraging. However, the influence of deer on the status of most rare and sensitive plant species is largely unknown. Many studies have shown that deer can have a

negative effect on developing forestland (Crouch and Paulson 1968, Horsely and Marquis 1983, Marquis 1981). Browsing on young tree seedlings causes stunted growth as well as mortality (Michael 1992, Mladenoff and Stearns 1993). Research has shown that in some situations damage from deer as well as mice and rabbits may be a key impediment to forest restoration projects (Crouch and Paulson 1968, Strole and Anderson 1992).

White-tailed deer are often viewed as an important component of park ecosystems. Deer have a tremendous following among the public and many parks provide information on the status of deer through their interpretive programs. However, this information is generally anecdotal in nature. White-tailed deer can present a safety hazard to motorist and park visitors when populations are high. High deer numbers increase the number of vehicle-deer collisions and the resulting property damage and personal injuries. In some cases, vehicle-deer collisions can result in the loss of human life. Deer also disperse ticks which may carry Lyme disease (Connelly et al. 1987). Lyme disease is a debilitating immune system disease transmitted to humans by the bite of ticks. Ticks carrying other human transmittable diseases such as Rocky Mountain Spotted Fever and Ehrlichiosis may be spread by deer as well. Information on the status and trends in deer population size helps park managers determine if control measures are necessary in order to protect other park resources and improve visitor safety.

It is against a backdrop of urban sprawl, altered ecosystems and concerns over visitor safety on Park Service lands that we proposed monitoring white-tailed deer populations to assess their status and trends. Long-term trends in deer abundance provide one measure for assessing their potential as a problem for a park. Documenting long-term patterns in deer numbers allows one to evaluate correlations with changes in vegetation (e.g., through restoration of the cultural landscape). With this information resource managers can more effectively identify and potentially mitigate damage caused to vegetation communities and endangered plant populations by deer. Monitoring data also helps managers assess safety risk from collisions and disease transmission. Long-term monitoring of deer numbers is critical in evaluating any population control measures a park may implement.

Objectives

The primary objectives for monitoring white-tailed deer populations at Wilson's Creek National Battlefield, Missouri are:

- Determine annual changes in white-tailed deer numbers.
  Justification. *Significant annual changes in deer numbers may signal the presence of illegal deer harvest, disease or other acute factors of concern for park management.*
- Determine long-term trends in white-tailed deer numbers.
  Justification. *Understanding decadal trends in deer number will help park management determine if measures need to be taken to maintain herd health, minimize vegetation damage within a park or damage to surrounding private properties.*

This report summarizes survey results for the third year of monitoring.

Methods

Study Area

Deer surveys were limited to an area visible at night with spotlights along the main tour road that makes a 7.90 km loop through the battlefield. This permanent sampling route was selected from all existing roads and trails within the battlefield, including service roads, because it is easily traversed and passes through all major habitats found on the battlefield. It is also important for long-term monitoring that the survey route is an all-weather route so that it will be passable shortly following inclement weather. Counting deer along this road corridor will yield an index of relative deer abundance, which is correlated with the absolute abundance of deer on the battlefield. Our index of relative deer abundance will allow detection of general increases or decreases in the actual population over time.

White-tailed Deer Survey Methods

Sampling was limited to winter months, before spring vegetation emerged (January through mid March). Therefore, the target population included all deer within the boundaries of the battlefield at the time surveys were conducted (although the sample frame was limited to the road corridor). These are the deer that most impact herd size and battlefield resources throughout the year.

Surveys were conducted from a survey vehicle moving no more then 16 km / hr using two 1,000,000 candlepower spotlights. All deer seen along the survey route were counted and their location recorded using GPS technologies. Deer counts were made by two observers seated on the left and on the right side of the vehicle. Distances from the stopped survey vehicle to all deer were determined by a rangefinder or, for deer < 10 m from the vehicle, by visual estimates. Deer were usually observed in groups, in which case distance was taken or estimated to the center most deer in the group. In order to map locations of deer, the direction and angle of all deer or deer groups from the survey vehicle were recorded as well.

Survey nights were Febuary 13th, 14th and 15th. Based on year one data (2005), it was observed that the highest number of deer counted each night occurred during the first replicates. Therefore, only one replicate starting one hour after official sunset was made each survey night in 2007.

Visibility Estimates

During the third year of monitoring, every 10th mile along the survey route we recorded perpendicular distances from the survey vehicle to a point beyond which deer would not be visible. The perpendicular measures were marked using GPS technologies. Visibility estimates were taken each survey night after the survey was completed. The starting point was staggered within the first 10th mile of the survey route each night in an attempt to get a more robust picture of how much area was surveyed along the route. Using GIS technologies, perpendicular distances were plotted on a map, a polygon was created and the survey area determined. Visibility estimates were not taken during the first year of monitoring.

Data Analysis

An index of relative density was calculated using the survey area determined during year three of monitoring (Figure 1). Count data from each survey night were used in the estimation of deer population densities. Vegetation structure in grassland areas was similar between years, visibility in the wooded sections of the park have improved from previous years surveys. A mean index value of deer density and standard deviation were determined from the replicates for 2007. The percent change in annual deer densities were calculated and reported.

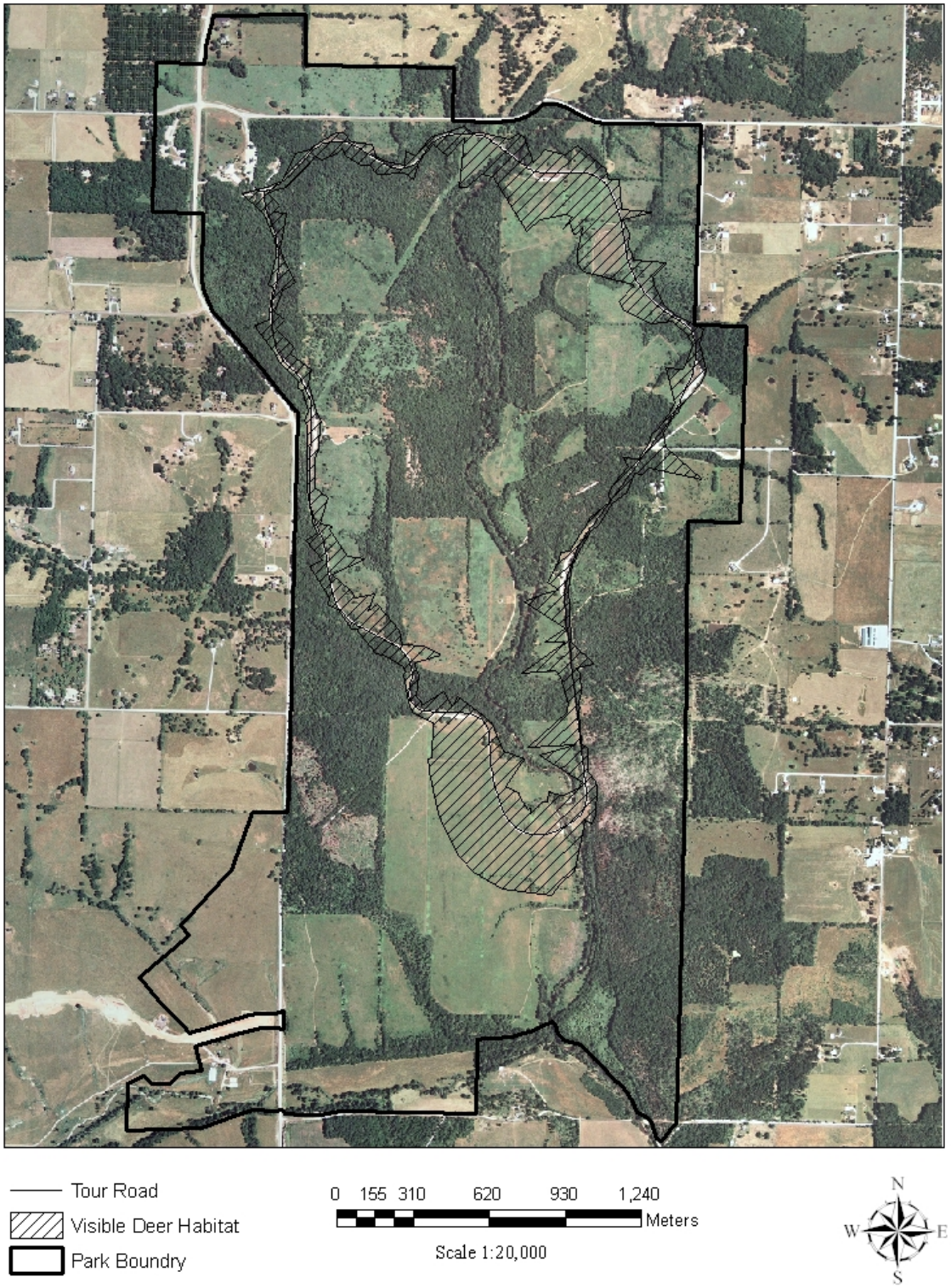

Figure 1. Route showing the area visible during white-tailed deer surveys on Wilson's Creek National Battlefield, Missouri during 2007 survey.

Results

The index of white-tailed deer density averaged 15.94 (std. dev. ± 11.09) individuals / km^2 in the survey area of Wilson's Creek National Battlefield in 2007 (Figure 2). Values ranged from 8.50 to 28.69 individuals / km^2. This represents a decline in the average index value of 36.24% from the previous year. Vegetation structure may have changed slightly compared to previous years, especially in woodland areas allowing for more of the battlefield to be surveyed. The area visible from the survey route increased 23.7% to 94.12 hectares during the 2007 survey (Figure 3).

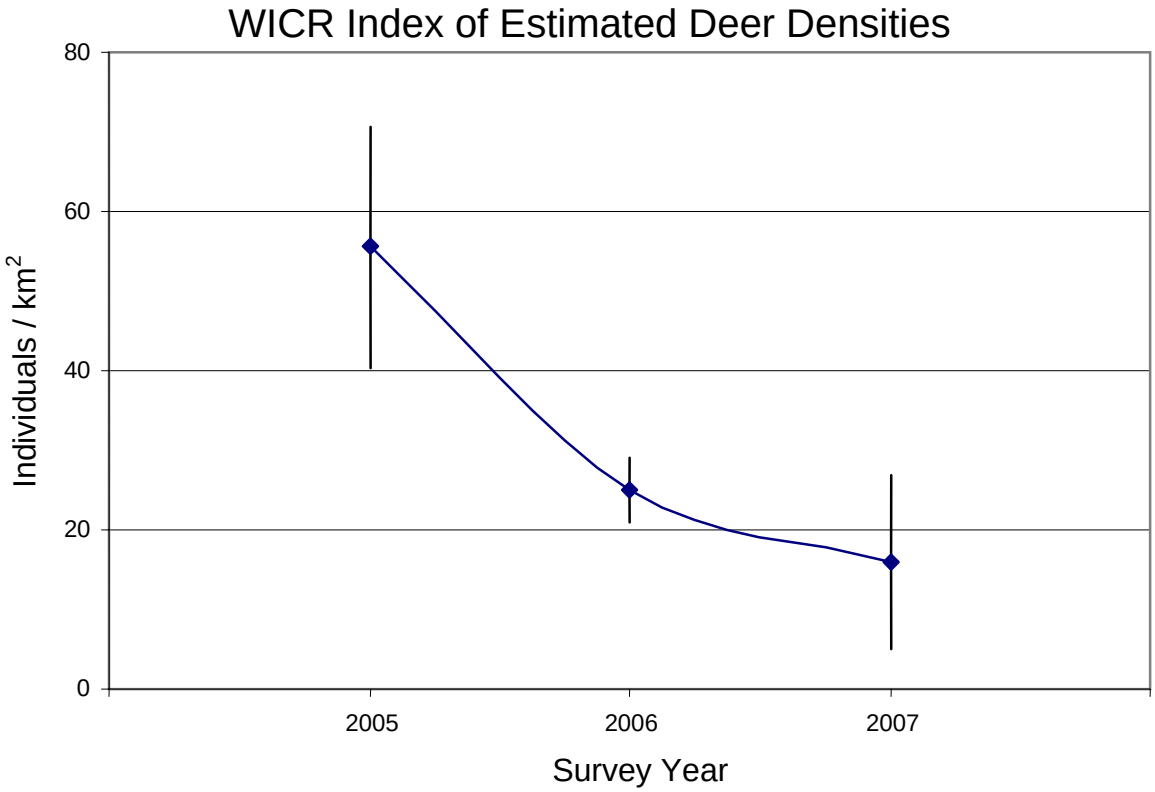

Figure 2. Index of white-tailed deer density estimates on Wilson's Creek National Battlefield during all survey years. Error bars show standard deviation.

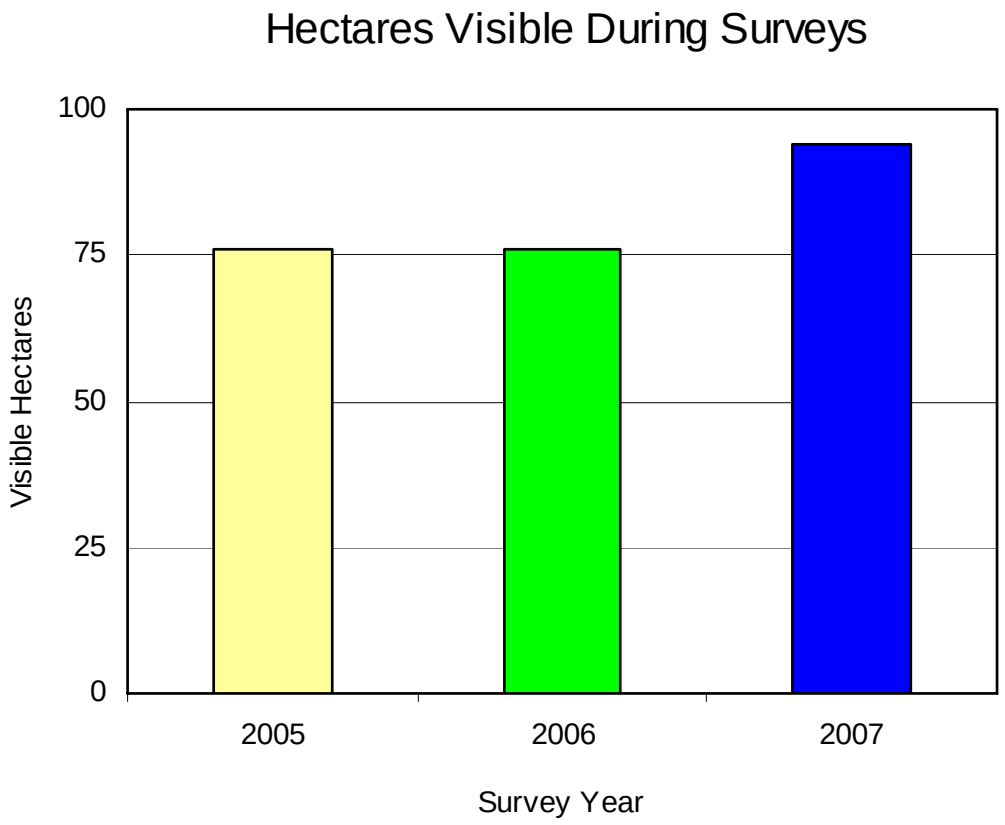

Figure 3. Area of the park that was visible during spotlight surveys during each survey year.

Discussion

White-tailed deer are extremely adaptable to human disturbance which has aided the species in recovering from near extirpation in Missouri. Missouri had as few as 400 deer in the state in the 1930's (http//www.mdc.mo.gov/, 2006). Today the statewide deer herd is estimated near 1,000,000 individuals (http://www.mdc.mo.gov/areas/stlouis/wildlife/deer.htm, 2002). In the two counties in which Wilson's Creek National Battlefield is located (Greene and Christian), 3557 individuals were harvested in the 2006-2007 hunting season alone. As far back as 1988, deer densities averaged between 6 and 12 individuals / km^2 in the southwestern part of the state (http://www.uga.edu/scwds/, 2006). Higher deer densities can be expected today (http://www.mdc.mo.gov/areas/stlouis/wildlife/deer.htm, 2002). Deer densities in urban areas are often much higher because populations grow without the pressures of predators and hunting. Urban sprawl benefits deer by fragmenting continuous blocks of forested lands into small sections with increased edge habitat favored by deer. In 2007, the deer densities observed in the fragmented habitat of the survey area of Wilson's Creek National Battlefield were very much in line with what would be expected, 15 to 30 individuals / km^2 (http://www.mdc.mo.gov/documents/areas/stlouis/deer_car.pdf, 2005).

Deer such as those at Wilson's Creek National Battlefield may become vulnerable to over population, disease and starvation in the absence of natural predators or hunting. In the recent past, deer on the battlefield have succumbed to hemorrhagic disease (Jordan, 2006) which may account for the loss of over half the population in the study area for that year (2005). It is possible that this disease has affected the population at Wilson's Creek National Battlefield for a second consecutive year. However, not to the extent which occurred during the fall of 2005. Climatic conditions probably contributed little to the decline of the deer density index on the battlefield. Overall, the yearly mean temperature was 1.38º C higher than the 30 year mean. Total precipitation for 2006 was 13.1 cm lower than the 30 year average. (http://ag3.agebb.missouri.edu/npsdata/, 2007)

One problem with high deer numbers is that they over-browse vegetation causing a shift in species assemblages, reduced plant diversity on a local level and changes in the functioning of plant communities (Alverson et al. 1988, Mladenoff and Stearns 1993). Rare and sensitive plant species may be influenced by foraging or other deer activities as well (Healy 1997). It is unknown if deer have an impact on *Lesquerella filiformis*, a federally threatened plant on the park. Efforts to restore the cultural landscape of the battlefield to an oak savanna could be hampered during years of high deer numbers. Studies have shown that deer can have a negative effect on developing forestland and they may be a key impediment to forest restoration projects (Crouch and Paulson 1968). Implementation of a deer monitoring program on Wilson's Creek National Battlefield yielded important results by documenting a decline in the population. Our first three years of monitoring also demonstrated the importance of annual population monitoring in identifying changes in the deer population of the battlefield.

Acknowledgements

We would like to thank the staff at Wilson's Creek National Battlefield for making this monitoring possible. We would also like to thank Weldon Young for his assistance with conducting deer surveys.

Literature Cited

Alverson, W.S., D.W. Waller, and S.L. Solheim. 1988. Forests too deer: edge effects in northern Wisconsin. Conservation Biology **2**:348-358.

Beringer, Jeff. 2007. Missouri Department of Conservation. Personal communication.

http://ag3.agebb.missouri.edu/npsdata/. 2007. Climate/Streamflow Data Archive. National Park Service.

Connelly, N. A., D. J. Decker, and S. Wear. 1987. Public tolerance of deer in a suburban environment: implications for management and control. Eastern Wildlife Damage Control Conference **3**:207-217.

Crouch, G.L., and N. R. Paulson. 1968. Effects of protection from deer on survival and growth of Douglas-fir seedlings. USDA Forest Service, Pacific Northwest Forest Range Experiment Station Reserve, Research Note 94.

Dennis, D. F. 1983. An analysis of Ohio's forest resources. USDA Forest Service, Northeast Research Station, Research Bulletin NE-75.

Healy, W.M. 1997. Influence of deer on the development of forest structure and composition in central Massachusetts. Pages 249-266. *in* W.J. McShea, H.B. Underwood and J.H. Rappole, editors. The science of overabundance: deer ecology and population management. Smithsonian Institute Press, Washington, D.C., USA.

Horsely, S.B., and D.A. Marquis. 1983. Interference by weeds and deer with Allegheny hardwood reproduction. Canadian Journal of Forest Research **13**:61-69.

Jordan, Z. 2006. Missouri Department of Conservation. Personal communitication.

Marquis, D.A. 1981. Effect of deer browsing on timber production in Allegheny hardwood forests of northwestern Pennsylvania. USDA Forest Service Research Paper NE-475.

McShea, W.J., and J.H. Rappole. 1997 The science and politics of managing deer within a protected area. Wildlife Society Bulletin **25**:443-446.

Michael, E.D. 1992. Impact of deer browsing on regeneration of balsam fir in Canaan Valley, West Virginia. Northeastern Journal of Applied Forestry **9**:89-90.

http://www.mdc.mo.gov/areas/stlouis/wildlife/deer.htm. 2002. Humans and deer: living together. Missouri Department of Natural Resources, Jefferson City.

http://www.mdc.mo.gov/documents/areas/stlouis/deer_car.pdf. 2005. Report of the West St. Louis county deer task force. Missouri Department of Natural Resources, Jefferson City.

http//www.mdc.mo.gov/. 2006. Missouri deer harvest - 2004. Missouri Department of Natural Resources, Jefferson City.

Mladenoff, D.J., and F. Stearns. 1993. Eastern hemlock regeneration and deer browsing in the Northern Great Lakes region: a re-examination and model simulation. Conservation Biology **7**:889-900.

Peitz, D.G., M.G. Shelton, and P.A. Tappe. 2001. Forage production after thinning a natural loblolly pine-hardwood stand to different basal areas. Wildlife Society Bulletin **29**:687-705.

Shafer-Nolan, A. L. 1997. The science and politics of deer overabundance at Cuyahoga Valley National Recreation Area, Ohio. Wildlife Society Bulletin **25**:457-461.

http://www.uga.edu/scwds/. 2006. White-tailed deer population 1988. Southeastern Cooperative Wildlife Disease Study, College of Veterinary Medicine, University of Georgia, Athens.

Stoll, R. J., Jr., and R.W. Donohoe. 1973. White-tailed deer harvest management in Ohio. Ohio Department of Natural Resources, Division of Wildlife, In Service Document 73.

Strole, T.A., and R.C. Anderson. 1992. White-tailed deer browsing: species preferences and implications for central Illinois forests. Natural Areas Journal **12**:139-144.

The NPS has organized its parks with significant natural resources into 32 networks linked by geography and shared natural resource characteristics. HTLN is composed of 15 National Park Service (NPS) units in eight Midwestern states. These parks contain a wide variety of natural and cultural resources including sites focused on commemorating civil war battlefields, Native American heritage, westward expansion, and our U.S. Presidents. The Network is charged with creating inventories of its species and natural features as well as monitoring trends and issues in order to make sound management decisions. Critical inventories help park managers understand the natural resources in their care while monitoring programs help them understand meaningful change in natural systems and to respond accordingly. The Heartland Network helps to link natural and cultural resources by protecting the habitat of our history.

The I&M program bridges the gap between science and management with a third of its efforts aimed at making information accessible. Each network of parks, such as Heartland, has its own multi-disciplinary team of scientists, support personnel, and seasonal field technicians whose system of online databases and reports make information and research results available to all. Greater efficiency is achieved through shared staff and funding as these core groups of professionals augment work done by individual park staff. Through this type of integration and partnership, network parks are able to accomplish more than a single park could on its own.

The mission of the Heartland Network is to collaboratively develop and conduct scientifically credible inventories and long-term monitoring of park "vital signs" and to distribute this information for use by park staff, partners, and the public, thus enhancing understanding which leads to sound decision making in the preservation of natural resources and cultural history held in trust by the National Park Service.

www.nature.nps.gov/im/units/htln/

Heartland Network

Natural Resource Monitoring

The U.S. Department of the Interior (DOI) is the nation's principal conservation agency, charged with the mission "*to protect and provide access to our Nation's natural and cultural heritage and honor our trust responsibilities to Indian tribes and our commitments to island communities.*" More specifically, Interior protects America's treasures for future generations, provides access to our nation's natural and cultural heritage, offers recreation opportunities, honors its trust responsibilities to American Indians and Alaska Natives and its responsibilities to island communities, conducts scientific research, provides wise stewardship of energy and mineral resources, fosters sound use of land and water resources, and conserves and protects fish and wildlife. The work that we do affects the lives of millions of people; from the family taking a vacation in one of our national parks to the children studying in one of our Indian schools.

NPS D-77, March 2007

National Park Service
U.S. Department of the Interior

Natural Resource Program Center
1201 Oakridge Drive, Suite 150
Fort Collins, CO 80525

www.nps.gov

EXPERIENCE YOUR AMERICA T